



Swedish road signs, signals, road markings and signals by policemen

Warning signs



Dangerous bend,
bend to right



Dangerous bends,
the first to right



Steep hill down-
wards



Road narrows on
both sides



Opening or swing
bridge



Quayside or
ferry berth



Uneven road



Road works



Slippery road



Falling rocks



Loose chippings



Junction



Roundabout



Junction with a road
the users of which
must give way



Give way



Traffic signals



Crosswind



Two-way traffic



Tunnel



Other dangers



Skiers crossing



Crossing horses



Low-flying aircraft



Animals (elk)



Intersection tramway
line



Pedestrian crossing



Children



Cyclists and moped riders on carriageway



Level crossing with gates



Level crossing without gates



Distance to level crossing



Distance to level crossing



Distance to level crossing



Single-track level crossing



Single-track level crossing



Multitrack level crossing

Prohibitory signs



Closed to all vehicles in both directions



Passing without stopping prohibited when light is red



Passing without stopping prohibited at customs



Maximum speed



No riding



No animal-drawn vehicles



No lorries



No cycles and mopeds



No mopeds



No entry



No pedestrians



No off-road vehicles



No vehicles having an overall width exceeding...meters



No vehicles having an overall height exceeding...meters



Minimum distance between power driven vehicles



No vehicles having a weight exceeding... tons on one axle



No vehicles having a weight exceeding... tons on a tandem axle



No vehicles exceeding... tons laden weight



No vehicles or combination of vehicles exceeding ...tons laden weight or bearing capacity class



No overtaking



No overtaking by lorries



End of overtaking restriction



End of overtaking by lorries restriction



No parking



No standing and parking



Stop



No left turn



No motorcycles



No powerdriven vehicles



No power driven vehicles except motorcycles without side cars



No tractors, construction vehicles etc



No U-turns



No vehicles or combination of vehicles exceeding ...meters



Priority for oncoming vehicles



No power driven vehicles drawing a trailer other than a semitrailer or a single axle trailer



No vehicles carrying dangerous goods



No parking zone



End of no parking zone

Mandatory signs



Direction to be followed
Right only



Direction to be followed
Left only



Direction to be followed
Straight ahead only



Direction to be followed
Turn right



Direction to be followed
Turn left



Direction to be followed
Turn right or continue straight ahead



Direction to be followed
Turn left or continue straight ahead



Direction to be followed
Turn left of right



Pass this side
right



Pass this side
left



Pass this side
either side



Roundabout



Foot path



Track for cycles and
mopeds



Track for rider on a
horseback



Track for offroad
vehicles



Beginning of lane reserved
for scheduled
buses etc.



End of lane reserved
for scheduled
buses etc.

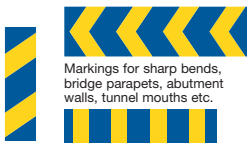


Compulsory track
for pedestrians,
cyclists and moped
drivers



Compulsory track for
pedestrians,
cyclists and moped
drivers. Dual track

Other signs



Markings for sharp bends,
bridge parapets, abutment
walls, tunnel mouths etc.



Gore area
marker



Limited access





End of road works



Accident



Temporary signs indicating diversions etc., for example in conjunction with road works

Signs giving information



Motorway



End of motorway



Motorway without central reserve



End of motorway without central reserve



Priority road



End of priority road



Low-speed road



End of low-speed road



Maximum recommended speed



End of maximum recommended speed



Pedestrian crossing



No through road



Residential area



End of residential area



Pedestrian area



End of pedestrian area



One-way traffic



Priority over oncoming vehicles



Layby or passing place



Parking



Park and ride



Taxi rink



Advance direction sign diagrammatic type



Built-up area



End of built-up area



Advance direction sign diagrammatic type indicating prohibition of left turning

The colour of direction signs changes from blue to green along the approaches to motorways or expressways



Advance direction sign stack type



Lane assignment type



Lane preselection sign



Collection sign



Direction sign exit sign



Lanes merge



Lane ends



Direction sign flag type



Advance direction sign exit ahead



Direction to motorway and expressway



Avståndstavla.



Place identification sign



Interchange number



Lorry



Car



Bus



Airport



Ferry



Road number sign European highway



Road number sign Direction to a numbered road



Main highways (other than European highways) numbered 1-499



Road number sign for traffic diversion



Recommended route for vehicles carrying dangerous goods



Tourist route



World heritage site



Tourist attraction area



Landmark



Recommended route for pedestrians



Disabled persons



Recommended route for pedal cycles and mopeds

Lundby

Place identification sign



The Long Turn – mandatory turning manoeuvre for pedal cycles and mopeds



Cycle track



Stack type sign



Confirmatory sign



Flag type sign



Sign to temporary event



Sign to a place reached by a private road



Nearest exit



Sign to specific district or area



Automatic traffic surveillance



Toll road



Emergency exit



Sign to local amenities



Post office



Extinguisher



Tunnel



Emergency lay-by



Petrol station



Workshop



Telephone



Information



Refreshments



Restaurant



Hotel



Picnic site



Toilet



First aid



Youth hostel



Holiday chalets



Caravan site



Camping site



Bathing



National heritage



Open-air recreation



Hiking trail



Chair lift



Tow lift



Fishing licences on sale here



Golf course



Industrial zone



Radio station for road and traffic information

Additional panels



Length of stretch of road beginning at sign



Length of stretch of road beginning at specified distance from sign



Stop and give way at specified distance ahead



Distance to



Lateral clearance



Total weight



Parking, effective in direction of arrow(s)



All way stop



Prohibitions effective in direction of arrow(s)



Two-way traffic on cycle and moped tracks



Parking configuration



Parking permitted for specified period between times shown



No parking between times indicated



Blind persons crossing or in the vicinity of the road



Forestry vehicle crossing ahead



Soft shoulder



Direction sign



Deaf persons crossing or in the vicinity of the road




Symbol plate for specified vehicle or road user category



Direction of priority road at intersection




High tension cable



Times the restriction applies Unbracketed digits indicate that the times shown apply to weekdays only, i.e. not Saturdays, Sundays or days before public holidays. Bracketed digits indicate that the restriction apply to Saturdays and days before public holidays. Red digits indicate that the restriction apply to Sundays and public holidays


Traffic light signals




Red = Stop



Red and yellow = the light is about to turn green



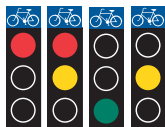
Green = Go



Yellow = Stop, unless it is so close to the stop line or signal when the light appears that the vehicle cannot safely be stopped



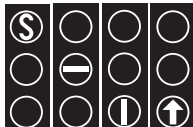
Flashing yellow = proceed with caution



Bicycle & mopeds lights



Don't walk Walk (Pedestrians only lights)



(Public transport lights)



Lane-control signals



Lights at level crossings



Light signals at opening or swing bridges, ferries, airfields, emergency services stations etc.



Drive with extra caution signal

Road markings



Centre line



Centre line and no passing line



Warning line



Centre line and warning line



Warning line and no passing line



Double no passing lines



No passing line



Reserved lane line



Broken edge line



Continuous edge line.



Reversible lane markings (lane which may be used for alternating direction of traffic flow)



Guide line



Cycle line marking



Lane selection arrows



Deflecting arrow



Stop line



Give way line



Advance warning of obligation to give way



Pedestrian crossing



Cycle crossing



Obstruktion marking



Parking bay



Standing and parking prohibited



Parking prohibited



Text confirming bus and taxi lane



Text confirming stop line



Disabled persons



Cycle and moped route

These markings may be used as **temporary markings** for short periods. In such case they are painted in orange and supersede other markings.

Signals by policeman



Beckoning on a vehicle




Vehicles approaching from in front and behind must stop. Vehicles approaching from the side may continue



Slow down



Stop



Advance direction sign control


When text and symbol(s) are shown, drivers have to turn in to the place of control. When a symbol(s) of certain kind of vehicle is shown shall only drivers of the vehicle(s) obey the sign



Control



Slow down



Follow the police car and pull up behind it when it stops



Slow down



Drive off the road and stop in front of the police car

Vägverket

Swedish Road Administration
SE-781 87 Borlänge, Sweden.
www.vv.se vagverket@vv.se

Tel: +46 771 119 119. Fax: +46 243 758 25.



Vägverket