



PRINT & DIGITAL RESOURCES

GEOGRAPHY

2021

www.hoddereducation.com

 **HODDER**
EDUCATION

Endorsed Resources from Hodder Education

Cambridge Assessment International Education

For over 25 years we have worked with Cambridge International to bring you endorsed resources that support teaching and learning for almost all subjects and levels in the Cambridge Pathway. Our resources go through a rigorous quality-assurance process to ensure they are appropriate for Cambridge International schools worldwide. Endorsed resources are clearly displayed throughout the catalogue.



International Baccalaureate

We support IB schools across the continuum with a range of unique and innovative resources that are aligned with the IB's values of encouraging both personal and academic achievement. We have been publishing in cooperation with the IB since 2014 with our MYP by Concept 4-5 series and have now expanded this to include our Diploma titles. Our co-published titles are easily recognisable with this logo and can be found throughout.



Created with teachers and students in schools across the globe, Boost is the next generation in digital learning for schools, bringing quality content and new technology together in one interactive website.



Boost Subscription

Included in your Boost Core subscription you will find a range of resources such as: eBook access for teacher use, customisable unit planners, student activities, teaching notes, editable PowerPoints, interactive tests and much more.

Boost eBooks – Trial free for 30 days

Interactive, engaging and completely flexible, Boost eBooks use the latest research and technologies to provide the very best learning experience for students. They can be downloaded onto any device and used in the classroom, at home or on the move.

Look for the Boost logo to see what subjects we cover.
Learn more and request your free trials at hoddereducation.com/Boost



Contents

Progress in Geography,
Geography for the IB MYP 3

Cambridge IGCSE™ and O Level
Geography 4

Cambridge International AS & A
Level Geography, Edexcel A Level
Geography 5

Geography for the IB Diploma 6

Philip's Atlases 7

Contact 8

IMPORTANT: Every effort has been made to ensure details are correct at the time of going to press. Hodder Education reserves the right to change the specifications and prices without prior notice. Please note: All Dynamic Learning products are subject to VAT.

Dynamic Learning

Please note our digital Dynamic Learning resources are still available and details of these can be found within the catalogue. To find out more, head to hoddereducation.com/dynamiclearning




Progress in Geography: Key Stage 3

Motivate pupils to develop their geographical skills, knowledge and understanding as they become engaged and accomplished geographers, ready for the demands of GCSE.



An excellent resource - student friendly and really helpful for embedding key skills for GCSE Geography throughout KS3.'

Head of Geography, St Aidan's C of E High School



£28

PRINT

Progress in Geography: Key Stage 3 | David Gardner, Catherine Owen, Eleanor Hopkins, Jo Coles, John Lyon | 9781510428003 | £28


Progress in Geography Fieldwork: Key Stage 3 | 9781510477568 | £13.99

Progress in Geography Skills: Key Stage 3 | 9781510477575 | £13.99

DIGITAL

eTextbook | 9781510426795 | £6.50 (1 year) | £10.40 (2 years)

Whiteboard | 9781510426788 | £50 (small schools) | £75 (large schools)*




£5.99

PRINT

Workbook 1 (Units 1–5) | Stephen Schwab, Susan Schwab | 9781510428072 | £5.99

Workbook 2 (Units 6–10) | 9781510428065 | £5.99

Workbook 3 (Units 11–15) | 9781510442986 | £5.99



£110

PRINT

Planning and Assessment Pack | Jo Coles, David Gardner, Eleanor Hopkins, John Lyon, Catherine Owen | 9781510428010 | £110

Worksheet Pack | 9781510429741 | £110


Geography for the IB MYP

Develop students' skills to become inquiring learners; ensure you navigate the MYP framework with confidence using a concept-driven and assessment-focused approach to Geography, presented in global contexts.



Five stars – Excellent book, useful as a resource for teaching and learning the MYP way.

Amazon review about **Geography for the IB MYP 4&5: by Concept Student Book**



£35

PRINT

Geography for the IB MYP 4&5: by Concept Student Book | Louise Harrison, Thierry Torres | 9781510425804 | £35

DIGITAL

Boost eBook | 9781398334052 | £17.50

Boost Core Subscription | 9781398341180 | £400


*A small school is up to 900 students.
A large school is 901+ students

hoddereducation.com/geography/progress-in-geography



Cambridge IGCSE™ and O Level Geography

Critically observe and investigate the three geographical themes in the Cambridge IGCSE and O Level Geography syllabuses (0460/0976/2217) for examination from 2020 and ensure full coverage with a comprehensive guide to all themes, skills and coursework required.



£25.75

PRINT

Cambridge IGCSE™ and O Level Geography | Paul Guinness, Garrett Nagle | 9781510421363 | £25.75

Teacher's Guide | 9781510424166 | £120 + VAT

Workbook | 9781510421387 | £7.75

NOT ENDORSED

Study & Revision Guide | 9781510421394 | £14.50

DIGITAL Boost

Boost eBook | 9781398333772 | 2021 | £13 (1 year access)

Boost Core Subscription | 9781398340930 | 2021 | £200

The Student Book and Workbook have been endorsed by Cambridge International to support the full Cambridge IGCSE™ and O Level Geography syllabuses for examination from 2020. The Study and Revision Guide has not been through the Cambridge International endorsement process.



2.5 Climate and natural vegetation

Key questions

- ★ What are the main characteristics of equatorial and hot desert climates?
- ★ What are the factors that influence equatorial and desert climates?
- ★ What are the characteristics of tropical rainforest and hot desert ecosystems?
- ★ What are the causes and impacts of the deforestation of tropical rainforest?



▲ Figure 1 Tropical rainforest, Sarawak

Equatorial and hot desert climates

The main characteristics of an equatorial climate include:

- » hot conditions – generally above 26°C – throughout the year
- » high levels of rainfall, often over 2000 mm
- » a lack of seasons – the temperatures are high throughout the year

- » the difference between daytime and night-time temperatures (known as the diurnal range) is, in fact, higher than the seasonal differences in temperature
- » rainfall is mainly **convective** and may fall on as many as 250 days each year
- » cloud cover varies – in the morning it may be limited but by the afternoon, towering cumulonimbus clouds mark the start of the convective rains
- » the presence of clouds tends to reduce the amount of heat that is lost at night – hence the diurnal range is less than in hot desert areas
- » the humidity (moisture in the atmosphere) is high, and relative humidities of 100 per cent are often reached in the late afternoon
- » wind speeds within the rainforest are reduced by the large numbers of trees present.

The data for Manaus in Brazil (Table 1) show that the warmest months are September and October with a mean monthly temperature of 34°C. In contrast, all of the months from December to September share the mean minimum monthly temperature of 24°C. Thus the mean annual temperature range is 10°C.

Table 1 Climate data for Manaus

	J	F	M	A	M	J	J	A	S	O	N	D	Av/Total
Temperature													
Daily max [°C]	31	31	31	31	31	31	32	33	34	34	33	32	32
Daily min [°C]	24	24	24	24	24	24	24	24	24	25	25	24	24
Average monthly [°C]	28	28	28	27	28	28	28	29	29	29	29	28	28
Rainfall													
Monthly total (mm)	278	278	300	287	193	99	61	41	62	112	165	220	2096
Sunshine													
Sunshine (hours)	3.9	4	3.6	3.9	5.4	6.9	7.9	8.2	7.5	6.6	5.9	4.9	5.7

2




Page taken from Cambridge IGCSE™ and O Level Geography Student Book.



hoddereducation.com/cambridgeigcsegeography



Cambridge International AS & A Level Geography

Rely on a course with international focus and examples and case studies from around the world, which has been especially written to cover the Cambridge International AS & A Level Geography syllabus (9696) for examination from 2018.



Edexcel A level Geography

Trust the leading A level Geography publisher to boost your students' geographical knowledge and skills with a fully updated edition of our bestselling Student's Book; designed to provide the in-depth subject coverage, developmental activities and exam support you need at a time of curriculum change.



£48

PRINT ENDORSED

Cambridge International AS & A Level Geography | Paul Guinness, Garrett Nagle | 9781471868566 | £48

DIGITAL

eTextbook | 9781471868597 | £32 + VAT (1 year) | £48 + VAT (2 years)

Teacher's CD-ROM | 9781471873799 | 116.67 + VAT

£11.99

PRINT

Workbook | 9781471873768 | £11.99

£18

PRINT

Revision Guide | 9781510418387 | £18

£28.99

PRINT

Edexcel A level Geography Book 1 | Kim Adams, Michael Chiles, Cameron Dunn, David Holmes, Simon Oakes, Sue Warn, Michael Witherick | 9781398312555 | April 2021 | £28.99

Edexcel A level Geography Book 2 | Kim Adams, Michael Chiles, Cameron Dunn, David Holmes, Simon Oakes, Sue Warn, Michael Witherick | 9781398312562 | April 2021 | £28.99

My Revision Notes | 9781471886744 | £17.50

Edexcel A level Geography Fourth Edition Student Books 1 and 2 will be coming soon to Boost in 2021.

To find out more, visit:
www.hoddereducation.com/boost

Boost

The Student Book has been endorsed by Cambridge International to support the full AS & A Level Geography syllabus for examination from 2018. The Study and Revision Guide, Teacher's CD-ROM, and Workbook have not been through the Cambridge International endorsement process.




hoddereducation.com/geography/alevel

A LEVEL

Geography for the IB Diploma

Stretch your students to achieve their best grade with these year round course companions; provide comprehensive content on all topics, and practice questions to support and strengthen learning.



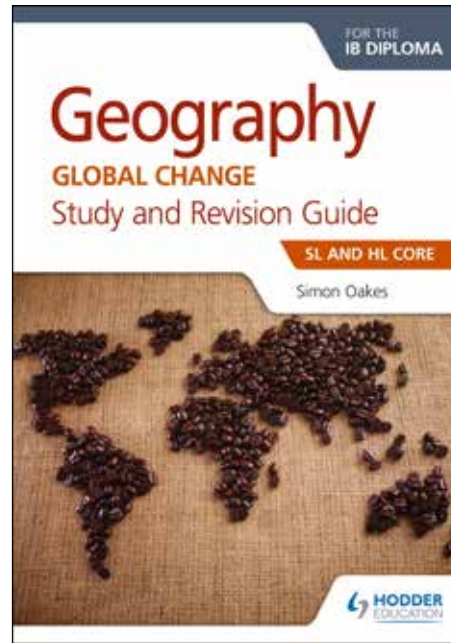
£19.50

PRINT

Geography for the IB Diploma Study and Revision Guide HL Core Extension | Simon Oakes | 9781510403543 | £19.50

DIGITAL

eTextbook | 9781510428645 | £13 + VAT (1 year) | £19.50 + VAT (2 years)



£19.50

PRINT

Geography for the IB Diploma Study and Revision Guide SL and HL Core | Simon Oakes | 9781510403550 | £19.50

DIGITAL

eTextbook | 9781510428638 | £13 + VAT (1 year) | £19.50 + VAT (2 years)

Unit 6 Global risks and resilience

6.1 Geopolitical and economic risks

Revised

You may be very familiar already with the concept of **risk** from studying geophysical or hydrological hazards elsewhere in geography. In the context of the study of global interactions, physical threats are just one among several risk categories. Figure 6.1 shows five categories of physical and human risks that states, businesses and societies are increasingly exposed to.

Keyword definition

Risk A real or perceived threat against any aspect of social or economic life.

Figure 6.1 Globalization has meant that states, societies and businesses face an increasing number and range of hazard risks



Some human and physical hazards and risks may be avoided through mitigation measures; others may be unpreventable and unavoidable. Worst of all are 'black swan' events: these are 'unthinkable' high-impact, hard-to-predict and rare occurrences. In an interconnected world, black swan events – such as the earthquake and tsunami which struck Japan in 2011 or the Global Financial Crisis (GFC) of 2007–09 – bring disproportionate impacts. They can make us question the wisdom of globalization on account of the sheer number of negative 'knock-on' effects for different places and societies.

The global community's growing vulnerability to risk is a function of increasing interdependency: events in one part of the world now have effects on distant places and people.

New threats created by technological and globalizing processes

Revised

Multiple hazard risks accompany the new economic opportunities and social freedoms brought by internet and social network growth. Individuals who make regular use of these technologies are also exposing themselves to numerous threats, some of which you may have personal experience of:

- Text messages, email and online comments are sometimes used wrongly to harass people. School children may fall victim to cyber-bullying. Many celebrities, politicians, journalists and political campaigners have suffered from so-called 'trolling', which involves hateful comments being posted online.
- Spam email attachments may sometimes contain harmful computer viruses.
- Widely available pornographic and violent online imagery can do psychological harm to vulnerable viewers.
- Extremist groups and militias such as Daesh recruit new members online.
- Young bloggers sometimes encourage one another to self-harm or engage in other dangerous activities such as excessive weight loss.

It is not just individuals who have sometimes suffered harm on account of information and communications technology (ICT) use. The roll-out of new digital technology has undermined entire industries: think of how the music and

Page taken from *Geography for the IB Diploma Study and Revision Guide HL Core Extension*.



Philip's School and Children's Atlases

Scour the globe using Britain's best-selling school atlas series.




Published in association with The Royal Geographical Society, Philip's Atlases is the bestselling map, atlas and reference book range for pupils aged from 5 to 18.

Philip's Modern School Atlas, 99th Edition

14-18 years

Expand horizons with the trusted guidance of the best-selling secondary school atlas for over 100 years.




- Expertly formulated to provide essential referential support to students aged 14-18, suitable for secondary education, GCSE, A-Level and international curricula
- Builds a detailed view of the world's geographical landscape with a combination of political, physical, climate and thematic mapping
- Offers comprehensive country-by-country statistics on population, land use, trade, tourism, wealth, and much more

Philip's Essential School Atlas, 2nd Edition

11-14 years

A high-quality atlas designed for lower-secondary students in the approach to GCSEs or other qualifications.



- Develops foundations for knowledge with an introductory section covering basic atlas skills and fascinating satellite imagery and aerial photographs
- Carefully designed to be uncluttered and easy to read with a clear set of symbols and scale information accompanying each map
- Includes thematic maps on the environment, climate change, people, energy, and much more



"An invaluable source of geographical information – without equal."
Sir Ranulph Fiennes

ISBN	TITLE	PUB DATE	FORMAT	PRICE
9781849074933	Modern School Atlas 99th Ed	04/04/2019	Paperback	£10.99
9781849074926	Modern School Atlas 99th Ed	04/04/2019	Hardback	£12.99
9781849075190	Essential School Atlas 2nd Ed	13/06/2019	Paperback	£8.99
9781849075183	Essential School Atlas 2nd Ed	13/06/2019	Hardback	£9.99
More titles from the Philip's Atlases range				
9781849074957	Philip's Junior School Atlas 10th Ed	13/06/2019	Paperback	£8.99
9781849074896	Philip's Infant School Atlas 3rd Ed	13/06/2019	Hardback	£8.99
9781849074940	Philip's Junior School Atlas 10th Ed	13/06/2019	Hardback	£9.99
9781849074957	Philip's Junior School Atlas 10th Ed	13/06/2019	Paperback	£8.99
9781849074919	Philip's Children's Atlas 15th Ed	13/06/2019	Hardback	£12.99

Philip's School and Children's Atlases

The only school atlases published in association with the Royal Geographical Society, Philip's is one of the best-known map, atlas and reference book publishers

To find out more or to place an order, visit: www.hoddereducation.co.uk/philips-int



WE'RE HERE TO HELP

To place your order or for any queries, please contact our team:

Email: international.catalogue@hoddereducation.com

To find your local Hodder Education representative please visit
www.hoddereducation.com/agents

TRY EVERYTHING FOR FREE

Evaluate print titles free for 30 days online

If you're registered to a school or college, you can sign-up for free elnspection copies in three easy steps.

1. Find the book at www.hoddereducation.com and select 'Order elnspection copy' and add to basket.
2. Go to your basket and checkout. If you don't already have an account with us, you'll need to register as a teacher at your institution – this only takes a minute!
3. A link will be sent to your email within 24 hours for resources that are available. Click for access and feel free to share the link with your colleagues.



Created with teachers and students in schools across the globe, Boost is the next generation in digital learning for schools, bringing quality content and new technology together in one interactive website. Learn more at hoddereducation.com/Boost

Please recycle this catalogue when you have finished with it.

ISBN: 9781398343887