

**2001**

**Calendar Year**

**HIGHWAY LOCATION REFERENCE**

**ALL INTERSECTIONS**

**Data as of December 31, 2001**

**ANNE ARUNDEL**

**COUNTY**

**SHA DISTRICT #5**

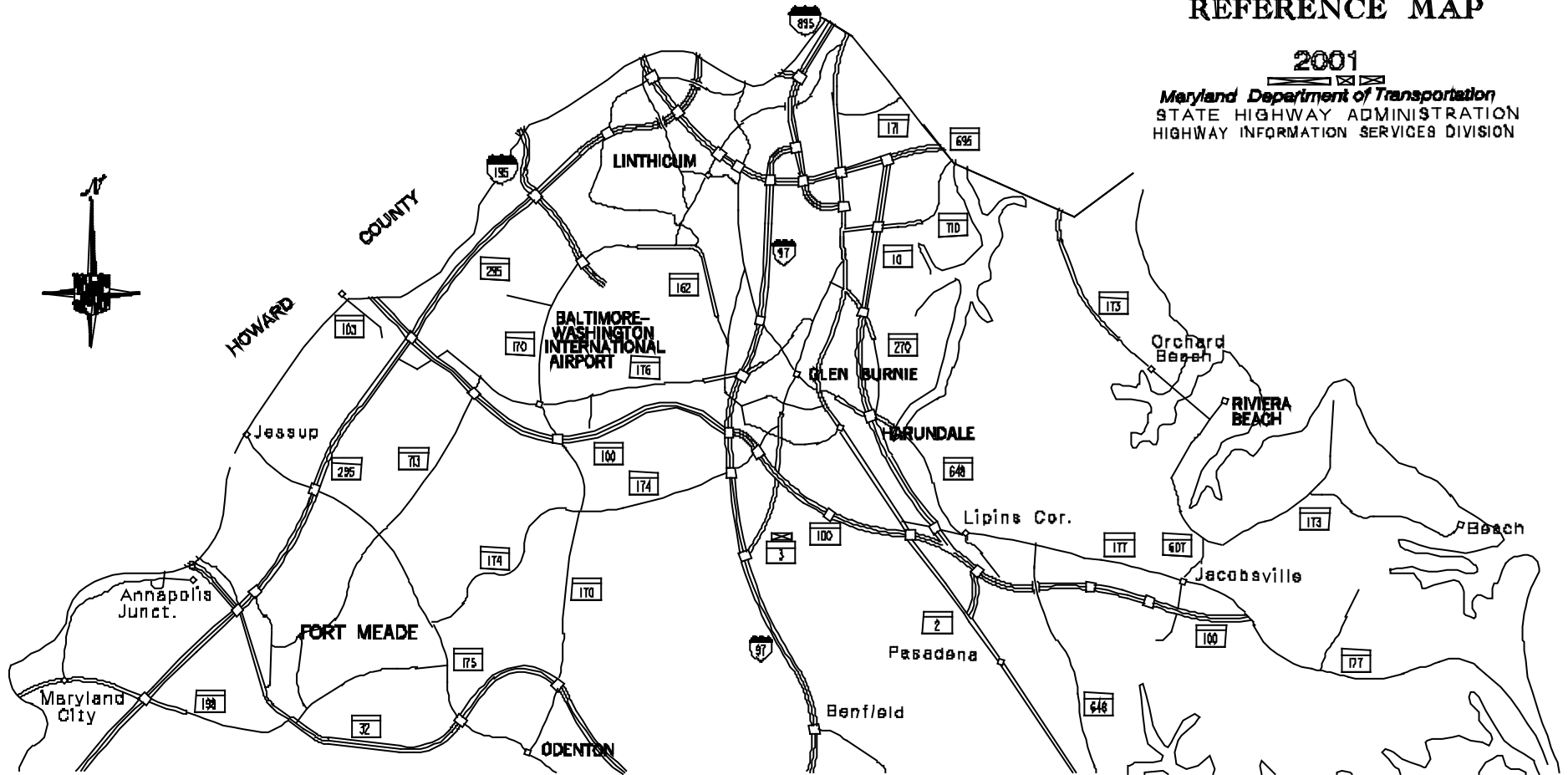
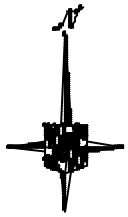
**AA**



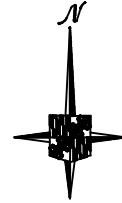
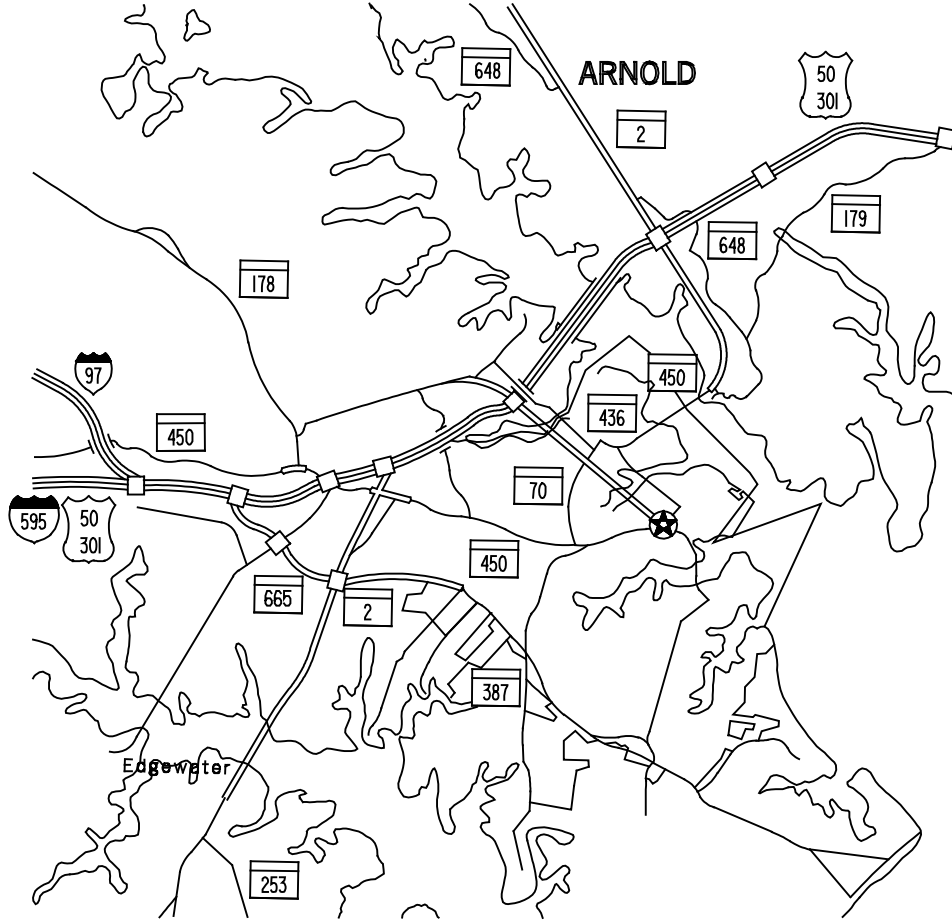
# ANNE ARUNDEL COUNTY ENLARGEMENT 1 HIGHWAY LOCATION REFERENCE MAP

2001

Maryland Department of Transportation  
STATE HIGHWAY ADMINISTRATION  
HIGHWAY INFORMATION SERVICES DIVISION



# ANNAPOLIS



## ANNE ARUNDEL COUNTY ENLARGEMENT 2 HIGHWAY LOCATION REFERENCE MAP 2001

PREPARED BY THE  
*Maryland Department of Transportation*  
STATE HIGHWAY ADMINISTRATION  
HIGHWAY INFORMATION SERVICES DIVISION

**ROUTE ALERT LIST**

**ANNE ARUNDEL COUNTY**

MD 32-AB, Burns Crossing Road - transferred to Anne Arundel County, now part of County Route 1176.

MD 32-AC, Burns Crossing Road - transferred to Anne Arundel County, now part of County Route 5529.

MD 32-AD, Sappington Drive - transferred to Anne Arundel County, now part of County Route 5453.

MD 32-AE, Dicus Mill Road - transferred to Anne Arundel County, now part of County Route 1178.

MD 32-AG, Tobin Way - transferred to Anne Arundel County, now County Route 6110.

MD 32-AJ, Jackson Grove Road - transferred to Anne Arundel County, now part of County Route 1128.

MD 32-AK, Redmiles Lane - transferred to Anne Arundel County, now County Route 6109.

MD 173, Fort Smallwood Road - road relocated and extended for 0.06 mile by Anne Arundel County.

MD 732, Guilford Road - transferred to Anne Arundel County, now County Route 6107.

MD 915-D, Irene Avenue - transferred to Anne Arundel County, now County Route 2093.

MD 999-D, Old Hammonds Ferry Road - acquired by SHA, previously CO 3639.

**MARYLAND STATE HIGHWAY ADMINISTRATION  
HIGHWAY INFORMATION SERVICES DIVISION  
STATE MAINTAINED HIGHWAYS ON THE NATIONAL HIGHWAY SYSTEM  
AS OF DECEMBER 31, 2001**

**ANNE ARUNDEL COUNTY**

<b>ROUTE</b>	<b>BEGIN MILEPOINT</b>	<b>BEGIN DESCRIPTION</b>	<b>END MILEPOINT</b>	<b>END DESCRIPTION</b>
MD 2	23.87	US 50 JOHN HANSON HWY (BACK)	32.27	MD 10 ARUNDEL EXPWY
MD 3	0.00	PRINCE GEORGES CO/L	7.11	IS 97
MD 4	0.00	CALVERT CO/L	4.77	PRINCE GEORGES CO/L
MD 10	0.00	MD 2 GOV RITCHIE HWY	0.81	MD 100
MD 10	1.29	MD 100	7.17	MD 695 BALTO BELTWAY
MD 32	0.00	IS 97	9.21	GV 714 MAPES RD (AHEAD)
MD 32	0.00	GV 714 SAVAGE RD (BACK)	11.46	HOWARD CO/L
US 50	10.62	IS 595 JOHN HANSON HWY (BACK)	19.88	QUEEN ANNES CO/L
IS 97	0.00	IS 595	17.62	IS 895 A HARBOR TUNNEL THRUWAY (AHEAD)
MD 100	0.00	HOWARD CO/L	10.92	MD 10 ARUNDEL EXPWY
MD 170	0.00	CO 5496 PINEY ORCHARD PKWY (BACK)	0.96	MD 32 METROPOLITAN BLVD
MD 170	7.05	MD 995 AMTRAK WAY	7.49	IS 195 METROPOLITAN BLVD
IS 195	0.00	SR 30 METROPOLITAN BLVD (BACK)	2.56	BALTIMORE CO/L
MD 295	6.20	BEGIN STATE MAINTENANCE	15.10	BALTIMORE CO/L
IS 595	0.00	PRINCE GEORGES CO/L	10.62	US 50 JOHN HANSON HWY (AHEAD)
MD 648 E	3.91	ENT TO LIGHT RAIL	4.29	IS 97 NO NAME
IS 695	0.00	MD 695 BALTO BELTWAY (BACK)	2.92	BALTIMORE CO/L
MD 695	0.00	BALTO CITY LINE	2.48	IS 695 BALTO BELTWAY (AHEAD)
IS 895	0.00	BALTIMORE CO/L	0.80	BALTO CITY LINE
IS 895 A	0.00	IS 97	0.71	IS 895 B HARBOR TUNNEL THRUWAY
IS 895 B	1.31	IS 895 A HARBOR TUNNEL THRUWAY	2.67	IS 895 HARBOR TUNNEL THRUWAY

STATE HIGHWAY ADMINISTRATION OF MARYLAND  
HIGHWAY INFORMATION SERVICES DIVISION  
DATA SUPPORT GROUP

STATE HIGHWAY LOCATION REFERENCE

ROUTE NUMBER.....MD 2  
INVENTORY DIRECTION...NORTH  
NAME: SOLOMONS ISLAND RD

COUNTY-ANNE ARUNDEL  
SHA DISTRICT.....5  
DATE.....12/31/2001

SYSTEM	FUNCTIONAL CLASS	HWY TYPE	ACCESS CONTRL	MILEPOINT	MILEPOINT DESCRIPTION	MARKED LANES	SURFACE WIDTH/TYPE*	AADT
PRIMARY	RUR-MAJOR COLLECTOR	UNDIVIDED	NONE	0.00	CALVERT CO/L	2	50I	8,925
				0.05		2	24I	
				0.22	SPEED LIMIT 50 MPH			
				1.22	CO5201 FRIENDSHIP RD			
				1.22	CO3518 SANSEBURY RD			
				1.92	CO5361 OLD SOLOMONS ISLAND RD			
				1.92	CO4971 SCRIVNER DR			
				2.04	MD 2AB NO NAME			
				2.15	SPUR TO MD 778N			
				2.22	MD 778N OLD SOLOMONS ISLAND RD			
				2.31	MD 423 FAIRHAVEN RD			12,325
				2.31	CO3535 JEWELL RD			
				3.22	CO3506 OLD SOLOMONS ISLAND RD			
				3.86	MD 778G OLD SOLOMONS ISLAND RD			
				4.02	MD 778G OLD SOLOMONS ISLAND RD			
				4.07	MD 778F OLD SOLOMONS ISLAND RD			
				4.29	MD 256 DEALE RD			
				4.55	MD 778F OLD SOLOMONS ISLAND RD			
		DIVIDED		4.63				
				4.72	MD 258 BAY FRONT RD			11,525
				4.74	SPUR FR MD 258			
		UNDIVIDED		4.82				
				4.97	MD 778M OLD SOLOMONS ISLAND RD			
				5.46	OP1176 PORTLAND MANOR FARM RD			
				5.54	CO4917 OLD RIDGE PATH RD			
				5.86	CO3342 NUTWELL RD			11,725
				6.05	MD 778J OLD SOLOMONS ISLAND RD			
				6.60	SPUR TO MD 778J			
				7.23	OP4945 BATCHELORS CHOICE LA			
				7.63	MD 778Q OLD SOLOMONS ISLAND RD			
				7.80	SPEED LIMIT 40 MPH			
				7.83	MD 778E OLD SOLOMONS ISLAND RD			
				8.02		2	32I	
		DIVIDED		8.05	BEGIN ROUNDABOUT	2	40I	
	RUR-MINOR ARTERIAL			8.06	MD 422 BAYARD RD			16,225
				8.06	MD 408 MT ZION RD			
				8.06	LOTHIAN ROUNDABOUT			
		UNDIVIDED		8.07	END ROUNDABOUT	2	32I	
				8.10		2	24I	
				8.43	CO3556 ARK RD			
				8.47	SPEED LIMIT 50 MPH			

\* A,B = UNIMPROVED; C = GRADED & DRAINED; D,E = SOIL, GRAVEL, STONE; F,G = LOW TYPE BITUMINOUS;  
H,I = HIGH TYPE BITUMINOUS; J = CONCRETE; K = BRICK; L = BLOCK

STATE HIGHWAY ADMINISTRATION OF MARYLAND  
HIGHWAY INFORMATION SERVICES DIVISION  
DATA SUPPORT GROUP

STATE HIGHWAY LOCATION REFERENCE

ROUTE NUMBER.....MD 2 CONTINUED  
INVENTORY DIRECTION...NORTH  
NAME: SOLOMONS ISLAND RD

COUNTY-ANNE ARUNDEL  
SHA DISTRICT.....5  
DATE.....12/31/2001

SYSTEM	FUNCTIONAL CLASS	HWY TYPE	ACCESS CONTRL	MILEPOINT	MILEPOINT DESCRIPTION	MARKED LANES	SURFACE WIDTH/TYPE*	AADT
PRIMARY	RUR-MINOR ARTERIAL	UNDIVIDED	NONE	8.53	OP5408 SOLITUDE CT	2	24I	16,225
				8.89	CO3557 GRAYS RD			
				9.36	MD 255 OWENSVILLE RD			
				9.96	MD 778D OLD SOLOMONS ISLAND RD			
				10.09	MD 778D OLD SOLOMONS ISLAND RD			
				10.42	CO3340 OWENSVILLE SUDLEY RD			
				10.70	CO4916 OLD SOLOMONS ISLAND RD			
				10.70	CO3552 POLLING HOUSE RD			
				11.05	CO4916 OLD SOLOMONS ISLAND RD			
				11.07	CO3550 HARWOOD RD			
		DIVIDED		11.10		2	22I	
				11.19	EXT FR SOUTHERN H S			
				11.33	ENT TO SOUTHERN H S			
		UNDIVIDED		11.39		2	24I	
				11.84	OP1180 NO NAME			
				12.04	CO3558 HARWOOD DR			
				12.23	OP1181 MARYS MOUNT RD			
				13.12	CO3322 MILL SWAMP RD			
				13.33	CO2735 BIRDSVILLE RD			19,225
				13.58	CEDAR STABLES RD (PRIVATE)			
				13.68	CO5743 GRAY BEECH CT			
				13.68	CO4915 OLD BIRDSVILLE RD			
				14.07	CO5476 JORDAN TAYLOR LA			
				14.21	CO4915 OLD BIRDSVILLE RD			
				14.28	OP 987 SWALLOW LA			
				14.88	CO3153 SOUTH RIVER CLUBHOUSE RD			
				14.89	CO2746 BRICK CHURCH RD			
				15.56	GOLF CART BRIDGE			
				15.58	CO5828 COLONY CROSSING			
				15.58	COLONY CROSSING			
				16.04	CO3095 STEPNEYS LA			
		DIVIDED		16.09		4	48I	
				16.18	SPUR TO MD 214			
				16.18	SPUR FR MD 214			
	URB-OTHER PRIN ART			16.19	MD 214 CENTRAL AVE			46,925
				16.21	SPUR TO MD 214			
				16.22	SPUR FR MD 214			
				16.27	SPEED LIMIT 40 MPH			
				16.36	CO3034 PUDDINGTON RD			
				16.48	CO5738 MITCHELLS CHANCE RD			
		CTL		16.61				
				16.68	MD 214A PIKE RIDGE RD	2	36I	

\* A,B = UNIMPROVED; C = GRADED & DRAINED; D,E = SOIL, GRAVEL, STONE; F,G = LOW TYPE BITUMINOUS;  
H,I = HIGH TYPE BITUMINOUS; J = CONCRETE; K = BRICK; L = BLOCK



STATE HIGHWAY ADMINISTRATION OF MARYLAND  
HIGHWAY INFORMATION SERVICES DIVISION  
DATA SUPPORT GROUP

STATE HIGHWAY LOCATION REFERENCE

ROUTE NUMBER.....MD 2 CONTINUED  
INVENTORY DIRECTION...NORTH  
NAME: SOLOMONS ISLAND RD

COUNTY-ANNE ARUNDEL  
SHA DISTRICT.....5  
DATE.....12/31/2001

SYSTEM	FUNCTIONAL CLASS	HWY TYPE	ACCESS CONTRL	MILEPOINT	MILEPOINT DESCRIPTION	MARKED LANES	SURFACE WIDTH/TYPE*	AADT	
PRIMARY	R	URB-OTHER PRIN ART	CTL	NONE	16.71	SPUR TO MD 214A	2	36I	46,925
					16.80	CO3044 STEWART DR			
					16.89	CO3047 SOUTHDOWN RD	3	36I	
					16.94	OP 981 CHIPOURAS RD			
					17.00	CO3057 DENTAL RD			
			UNDIVIDED		17.16		4	42I	
					17.21	MD 253 MAYO RD	4	58I	
					17.27	CO3058 MARYLAND AVE			
					17.31		4	48I	
			DIVIDED		17.53	OP 980 WAREHOUSE CREEK LA			
					17.59		4	52I	
					17.60	OP 979 COLLISON LEE LA			
					17.68	CO3064 VIRGINIA AVE			
					17.68	MD 553A SOUTH RIVER RD			
					17.72	SPUR TO MD 553A			
					17.74	SPUR TO MD 553A			
					17.81	SPEED LIMIT 50 MPH			
					17.85	BEG BR	4	48I	
					18.07	STRUC #2010 SOUTH RIVER			
					18.30	MD 553C SOUTH RIVER RD			
					18.30	END BR			
					18.37	SPUR TO MD 553C			
					18.49	CO2865 OAK GROVE RD			
					18.49	MD 553B SOUTH RIVER RD			
					18.52	CO2866 SUNSET DR			
					18.63	OP 890 NO NAME			
					18.66	CO5212 POPLAR POINT RD			
					18.98	OP 892 VALLEY PARK FARM RD			
					19.00	HALL DR			
					19.03	CO2864 WALLACE MANOR RD			
					19.07	CO2857 TARRAGON LA			
					19.25	OP 893 HOMEPORT FARM RD			
					19.37	CO2854 LAKE SHORE DR	6	80I	
					19.37	ADMIRAL COCHRAN DR (PROP)			
					19.49	CO2851 WILELINOR DR			
					19.49	RP266506 RAMP 6 FR RAMP 3 TO MD 2			
					19.55	RP266503 RAMP 3 FR MD 665 TO MD 2			
					19.55	MD 665E GRAND OAK DR			
					19.60	RP266504 RAMP 4 FR MD 2 TO MD 665			
					19.63	RP266505 RAMP 5 FR MD 2 TO MD 665			
					19.68	MD 665 ARIS T ALLEN BLVD			27,125
					19.68	STRUC #2165			

\* A,B = UNIMPROVED; C = GRADED & DRAINED; D,E = SOIL, GRAVEL, STONE; F,G = LOW TYPE BITUMINOUS;  
H,I = HIGH TYPE BITUMINOUS; J = CONCRETE; K = BRICK; L = BLOCK

STATE HIGHWAY ADMINISTRATION OF MARYLAND  
HIGHWAY INFORMATION SERVICES DIVISION  
DATA SUPPORT GROUP

STATE HIGHWAY LOCATION REFERENCE

ROUTE NUMBER.....MD 2 CONTINUED  
INVENTORY DIRECTION...NORTH  
NAME: SOLOMONS ISLAND RD

COUNTY-ANNE ARUNDEL  
SHA DISTRICT.....5  
DATE.....12/31/2001

SYSTEM	FUNCTIONAL CLASS	HWY TYPE	ACCESS CONTRL	MILEPOINT	MILEPOINT DESCRIPTION	MARKED LANES	SURFACE WIDTH/TYPE*	AADT	
PRIMARY	R	URB-OTHER PRIN ART	DIVIDED	NONE	19.72 RP266501	RAMP 1 FR MD 2 TO MD 665	6	80I	27,125
					19.75 RP266508	RAMP 8 FR MD 2 TO MD 665			
					19.80 RP266502	RAMP 2 FR MD 665 TO MD 2	5	80I	
					19.80 OP5228	ANNAPOLIS HARBOR CENTER DR			
					19.82	SPUR FR RAMP 2			
					19.82	SPUR TO OP 5228			
					19.93	SPUR TO MD 393			
					19.97 MD 393	OLD SOLOMONS ISLAND RD	5	60I	
					20.02	SPEED LIMIT 40 MPH			
					20.17	SPUR FR FOREST DR			
			PART		20.19 CO2836	FOREST DR	4	48I	
					20.21	SPUR FR FOREST DR			
					20.21	SPUR TO FOREST DR			
					20.37	SPUR TO SOMERVILLE RD			
					20.39	SPUR FR SOMERVILLE RD			
					20.40 CO2834	SOMERVILLE RD			
					20.40 CO5250	SOMERVILLE RD			
					20.41	SPUR FR SOMERVILLE RD			
					20.41	SPUR TO SOMERVILLE RD			
					20.52	SPUR TO MD 450			
					20.52	SPUR FR MD 450			
					20.54 MD 450	WEST ST			21,925
					20.55	SPUR FR MD 450			
					20.55	SPUR TO MD 450			
					20.85	IS 595 (WB/L)			
					20.85 RP 59509	RAMP 9 FR IS 595 TO MD 2			
					20.85	STRUC #2033			
					20.85	EXIT #23			
					20.85 IS 595	JOHN HANSON HWY (AHEAD)			
NAME: JOHN HANSON HWY					22.21 IS 595	END IS 595			
					22.21 US 50	BEGIN US 50			
			NONE		23.87 US 50	JOHN HANSON HWY (BACK)	3	39I	43,625
NAME: GOV RITCHIE HWY					23.87				
					23.87 MD 450	GOV RITCHIE HWY			
					23.87	STRUC #2100			
					23.87	STRUC #2101			
					23.87	EXIT #27			
					23.87 RP105004	RAMP 4 FR MD 450 TO MD 2			
					23.88 RP105005	RAMP 5 FR MD 2 TO MD 450			
					23.89 RP105007	RAMP 7 FR US 50 TO MD 2			
					23.93		3	43I	
					23.96 RP105008	RAMP 8 FR MD 2 TO US 50			

\* A,B = UNIMPROVED; C = GRADED & DRAINED; D,E = SOIL, GRAVEL, STONE; F,G = LOW TYPE BITUMINOUS;  
H,I = HIGH TYPE BITUMINOUS; J = CONCRETE; K = BRICK; L = BLOCK

STATE HIGHWAY ADMINISTRATION OF MARYLAND  
HIGHWAY INFORMATION SERVICES DIVISION  
DATA SUPPORT GROUP

STATE HIGHWAY LOCATION REFERENCE

ROUTE NUMBER.....MD 2 CONTINUED  
INVENTORY DIRECTION...NORTH  
NAME: GOV RITCHIE HWY

COUNTY-ANNE ARUNDEL  
SHA DISTRICT.....5  
DATE.....12/31/2001

SYSTEM	FUNCTIONAL CLASS	HWY TYPE	ACCESS CONTRL	MILEPOINT	MILEPOINT DESCRIPTION	MARKED LANES	SURFACE WIDTH/TYPE*	AADT
PRIMARY	R	URB-OTHER PRIN ART	DIVIDED	NONE	24.03			43,625
					24.08	RP105002	RAMP 2 FR US 50 TO MD 2	
					24.23		SPUR TO MD 648F	
					24.27	MD 648F	BALTO ANNAPOLIS BLVD	
					24.29		SPEED LIMIT 50 MPH	
					24.35	CO2566	CHAUTAUGUA RD	
					24.44	CO4643	BALTO ANNAPOLIS BLVD	
					24.73	CO4643	BALTO ANNAPOLIS BLVD	
					24.81	CO4644	BALTO ANNAPOLIS BLVD	
					24.95			6
					25.12	CO2591	ARNOLD RD	
					25.26	CO4644	BALTO ANNAPOLIS BLVD	
					25.44	MD 648D	BALTO ANNAPOLIS BLVD	
					25.69	CO2587	JOYCE LA	
					25.69	CO5441	JOYCE LA E	
					26.08	CO5332	BEECHWOOD RD	
					26.27	OP 688	NO NAME	
					26.27	CO2414	MOORE RD	
					26.32		SPUR TO OP 687	
					26.35	OP 687	NO NAME	
					26.56			5
					26.68			6
					26.73	OP5307	W CAMPUS DR	
					26.92		SPUR TO COLLEGE PKWY	
					26.97	CO2420	COLLEGE PKWY	59,500
					27.01		SPUR FR COLLEGE PKWY	
					27.17		SPUR FR MD 648D	
					27.24		SPUR TO MD 648D	
					27.45		ATR STATION #0042	
					27.49	CO2334	JONES STATION RD	52,225
					27.51		SPUR FR JONES STATION RD	
					27.61	CO2349	MANHATTAN LA	
					27.66			4
					28.52			6
					28.70	CO2333	CYPRESS CREEK RD	
					28.91	CO2272	MCKINSEY RD	50,725
					29.00		SPEED LIMIT 45 MPH	
					29.26	CO2321	ARUNDEL BEACH RD	
					29.39	MD 648D	BALTO ANNAPOLIS BLVD	51,825
					29.44	CO2209	ROBINSON RD	
					29.44	CO5625	LEELYN DR	
					29.89	CO2149	TOWN NECK RD	

\* A,B = UNIMPROVED; C = GRADED & DRAINED; D,E = SOIL, GRAVEL, STONE; F,G = LOW TYPE BITUMINOUS;  
H,I = HIGH TYPE BITUMINOUS; J = CONCRETE; K = BRICK; L = BLOCK

STATE HIGHWAY ADMINISTRATION OF MARYLAND  
HIGHWAY INFORMATION SERVICES DIVISION  
DATA SUPPORT GROUP

STATE HIGHWAY LOCATION REFERENCE

ROUTE NUMBER.....MD 2 CONTINUED  
INVENTORY DIRECTION...NORTH  
NAME: GOV RITCHIE HWY

COUNTY-ANNE ARUNDEL  
SHA DISTRICT.....5  
DATE.....12/31/2001

SYSTEM	FUNCTIONAL CLASS	HWY TYPE	ACCESS CONTRL	MILEPOINT	MILEPOINT DESCRIPTION	MARKED LANES	SURFACE WIDTH/TYPE*	AADT	
PRIMARY	R	URB-OTHER PRIN ART	DIVIDED	NONE	29.90	SPUR TO MD 648H	6	72I	51,825
					29.91 CO2150	WHITE RD			
					29.91 MD 648H	BALTO ANNAPOLIS BLVD			
					29.98		4	48I	
					30.07	SPEED LIMIT 50 MPH			
					30.33 CO5757	CARLYN DR			
					30.59 OP5473	CYPRESS RIDGE RD			
					30.66 CO2148	MADARY RD			
					30.72 OP 608	COACHMANS RD			
					31.00 CO2041	MAGOTHY BRIDGE RD			
					31.00 CO2099	EARLEIGH HEIGHTS RD W			
					31.53 OP 613	NO NAME			
					31.63 CO2085	HAMBURG ST			
					31.63 CO4480	HAMBURG ST			
					31.75 CO2084	CHESTNUT ST			
					31.75 CO5626	CHESTNUT ST			
					31.85 OP4875	EAST WEST BLVD			47,325
					31.85 CO2069	PASADENA RD			
					31.88 CO1421	WEST PASADENA RD			
					31.90	SPUR TO WEST PASADENA RD			
					31.98 CO2091	HASTINGS LA			
					32.10 OP 605	ARCADA RD			
					32.19	SPUR TO MD 10			
SECONDARY					32.27 MD 10	ARUNDEL EXPWY			
					32.37 CO1515	ELVATON DR			
					32.64 CO1514	WATERFORD RD			
					32.64 CO1515	ELVATON DR			
					32.82	SPEED LIMIT 45 MPH			
					32.93 CO3749	WISHING ROCK RD	6	80I	
					33.23	SPUR FR JUMPERS HOLE RD			
					33.27 CO4505	JUMPERS HOLE RD			38,325
					33.29	SPUR TO JUMPERS HOLE RD			
					33.59 CO1399	KELLINGTON DR			
					33.63		5	64I	
					33.64 CO1399	KELLINGTON DR			
					33.74 RP210001	RAMP 1 FR MD 2 TO MD 100			
					33.78 RP210006	RAMP 6 FR MD 100 TO MD 2	4	48I	
					33.86 RP210003	RAMP 3 FR MD 100 TO MD 2	5	64I	
					33.96 RP210005	RAMP 5 FR MD 2 TO MD 100			
					33.98 MD 100	NO NAME			24,782
					33.98	STRUC #2082			
					33.98	EXIT #16			

\* A,B = UNIMPROVED; C = GRADED & DRAINED; D,E = SOIL, GRAVEL, STONE; F,G = LOW TYPE BITUMINOUS;  
H,I = HIGH TYPE BITUMINOUS; J = CONCRETE; K = BRICK; L = BLOCK

STATE HIGHWAY ADMINISTRATION OF MARYLAND  
HIGHWAY INFORMATION SERVICES DIVISION  
DATA SUPPORT GROUP

STATE HIGHWAY LOCATION REFERENCE

ROUTE NUMBER.....MD 2 CONTINUED  
INVENTORY DIRECTION...NORTH  
NAME: GOV RITCHIE HWY

COUNTY-ANNE ARUNDEL  
SHA DISTRICT.....5  
DATE.....12/31/2001

SYSTEM	FUNCTIONAL CLASS	HWY TYPE	ACCESS CONTRL	MILEPOINT	MILEPOINT DESCRIPTION	MARKED LANES	SURFACE WIDTH/TYPE*	AADT
SECONDARY R	URB-OTHER PRIN ART	DIVIDED	NONE	34.10	SPUR TO MD 177	5	64I	24,782
				34.10	RP210007 RAMP 7 FR MD 100 TO MD 2			
				34.12	MD 177 MOUNTAIN RD	5	60I	
				34.20	SPUR FR MOUNTAIN RD			
				34.22	RP210008 RAMP 8 FR MD 2 TO MD 100			
				34.30	OP 226 AMERICANA CIR	6	72I	
				34.50	CO 780 MARLEY STATION RD	5	60I	
				34.53	ATR STATION #0018			
				34.59	CO 788 SANDBURY AVE			
				34.67	CO 787 PHELPS AVE	4	48I	
				34.80	STRUC #2007 MARLEY CREEK			
				34.85	STRUC #2128 MARLEY CREEK			
				35.00	CO 793 NORFOLK RD			
				35.00	CO 723 NORMAN RD			
				35.41	CO 797 FARRINGTON RD			
				35.41	CO 716 GUILDFORD RD			
				35.59	CO 711 FITZALLEN RD			29,575
				35.59	CO 698 AQUAHART RD			
				35.91	CO 715 EAST WAY			
				35.98	CO 643 5TH AVE			
				36.01	CO 670 KUETHE RD			
				36.21	CO 671 O ST NE			
				36.31	SPUR TO MD 648E			
				36.31	SPUR FR MD 648E			
				36.33	MD 648E BALTO ANNAPOLIS BLVD			34,100
				36.37	SPUR TO MD 648E			
				36.39	CO 661 DELAWARE AVE			
				36.42	CO 654 DELAWARE AVE			
				36.50	OP5496 MARYLAND AVE			
				36.57	CO 665 NEW JERSEY AVE NE			
				36.66	CO 656 GEORGIA AVE NE			
				36.97	SPUR TO 6TH AVE NE			
				36.99	CO 513 6TH AVE NE			
				37.29	CO 512 8TH AVE NE			31,925
				37.33	CO 507 MARIE AVE			
				37.43	CO 508 ROESLER RD			
				37.75	MD 270 FURNACE BRANCH RD			39,300
				37.77	SPUR FR MD 270			
				37.84	STRUC #2006 SAWMILL CREEK			
				37.93	CO4690 ERTEL RD			
				38.12	CO 546 DOVER RD	5	58I	
				38.19	MD 3BU CRAIN HWY			

\* A,B = UNIMPROVED; C = GRADED & DRAINED; D,E = SOIL, GRAVEL, STONE; F,G = LOW TYPE BITUMINOUS;  
H,I = HIGH TYPE BITUMINOUS; J = CONCRETE; K = BRICK; L = BLOCK

STATE HIGHWAY ADMINISTRATION OF MARYLAND  
HIGHWAY INFORMATION SERVICES DIVISION  
DATA SUPPORT GROUP

STATE HIGHWAY LOCATION REFERENCE

ROUTE NUMBER.....MD 2 CONTINUED  
INVENTORY DIRECTION...NORTH  
NAME: GOV RITCHIE HWY

COUNTY-ANNE ARUNDEL  
SHA DISTRICT.....5  
DATE.....12/31/2001

SYSTEM	FUNCTIONAL CLASS	HWY TYPE	ACCESS CONTRL	MILEPOINT	MILEPOINT DESCRIPTION	MARKED LANES	SURFACE WIDTH/TYPE*	AADT
SECONDARY R	URB-OTHER PRIN ART	DIVIDED	NONE	38.26	SPUR TO MD 3BU	6	68I	38,525
				38.26	CO 286 WELLHAM AVE			
				38.26	CO4920 HOLSUM WAY			
				38.32	OP 292 VERNON AVE	6	72I	
				38.32	CO 292 VERNON AVE			
				38.59	CO3866 WEST ORDNANCE RD			59,000
				38.59	MD 710 EAST ORDNANCE RD			
				38.66		6	68I	
				38.79	MOTOR VEHICLE ADMINISTRATION			
				38.89	SPUR TO ORCHARD RD			
				38.90	CO 303 SHELLY RD			
				38.90	CO 305 ORCHARD RD			
				38.95	IS 895B HARBOR TUNNEL THRUWAY (NB/L)			
				38.95	EXIT #6B			
				38.99	IS 895B HARBOR TUNNEL THRUWAY(SB/L)			
				39.17	IS 895B HARBOR TUNNEL THRUWAY			
				39.17	STRUC #2118			
				39.18	CO 306 WARFIELD RD			
				39.25	RP269505 RAMP 5 FR MD 2 TO MD 695			
				39.28	CO 314 CHERRY LA	6	76I	
				39.34	CO 316 SYCAMORE DR			
				39.34	MD 711 ARUNDEL CORP RD			
				39.36	SPUR FR MD 711			
				39.37	STRUC #2095 CABIN BRANCH			
				39.44	BEG BR			
				39.46	MD 695 BALTO BELTWAY			45,300
				39.46	STRUC #2093			
				39.46	EXIT #3A			
				39.48	END BR			
				39.54	RP269509 RAMP 9 FR MD 10 RAMP 1 TO MD 2			
				39.54	RP269508 RAMP 8 FR MD 2 TO MD 695			
				39.59	SPEED LIMIT 35 MPH			
				39.62	OP 171 NO NAME	6	64I	
				39.78	CO 318 CEDAR HILL LA	4	48I	
				39.81	CO 158 CRESSWELL RD			
				39.92	CO 160 BON AIR AVE			
				40.01	CO 162 CAMROSE AVE	4	50I	
				40.11	CO 164 HAMMONDS LA			38,025
				40.11	CO 319 WALTON AVE			
				40.18	CO 321 SHORT ST			
				40.28	MD 171 CHURCH ST			32,800
				40.34	CO 324 SEWARD AVE			

\* A,B = UNIMPROVED; C = GRADED & DRAINED; D,E = SOIL,GRAVEL,STONE; F,G = LOW TYPE BITUMINOUS;  
H,I = HIGH TYPE BITUMINOUS; J = CONCRETE; K = BRICK; L = BLOCK

STATE HIGHWAY ADMINISTRATION OF MARYLAND  
HIGHWAY INFORMATION SERVICES DIVISION  
DATA SUPPORT GROUP

STATE HIGHWAY LOCATION REFERENCE

ROUTE NUMBER.....MD 2 CONTINUED  
INVENTORY DIRECTION...NORTH  
NAME: GOV RITCHIE HWY

COUNTY-ANNE ARUNDEL  
SHA DISTRICT.....5  
DATE.....12/31/2001

SYSTEM	FUNCTIONAL CLASS	HWY TYPE	ACCESS CONTRL	MILEPOINT	MILEPOINT DESCRIPTION	MARKED LANES	SURFACE WIDTH/TYPE*	AADT
SECONDARY R	URB-OTHER PRIN ART	DIVIDED	NONE	40.38	CO 375 16TH AVE	4	50I	32,800
				40.44	CO 374 15TH AVE			
				40.50	CO 372 14TH AVE			
				40.56	CO 371 13TH AVE			
				40.62	CO 370 12TH AVE			
				40.68	CO 369 E 11TH AVE			
				40.68	CO 368 W 11TH AVE			
				40.74	CO 398 10TH AVE			
				40.80	CO 397 9TH AVE			
				40.80	CO 358 TOWNSEND AVE			
				40.86	CO 359 DORIS AVE			
				40.86	CO 396 8TH AVE			
				40.91	CO 360 AUDREY AVE			
				40.92	CO 395 7TH AVE			
				40.97	CO 361 FRANKLIN AVE			
				40.98	CO 394 6TH AVE			
				41.03	CO 416 ORCHARD AVE			
				41.04	CO 393 5TH AVE			
				41.08	CO 415 HILLCREST AVE			
				41.10	CO 392 4TH AVE			
				41.16	CO 391 3RD AVE			
				41.18	CO 414 CHARLES ST			
				41.21	CO 413 HARWOOD ST			
				41.23	CO 390 2ND AVE			
				41.25	CO 411 EDISON ST			
				41.29	CO 389 1ST AVE			
				41.29	CO 410 TUNGSTON ST			
				41.33	CO 409 FRANKLE ST			
				41.37	OP 89 ALLEY 89			
				41.40	POTEE ST (AHEAD)			
				41.40	JACK ST			
				41.40	BALTO CITY LINE			
				41.40	MD 170 BELLE GROVE RD			
				41.40	S HANOVER ST (AHEAD)			

\*\*\*\*\*

ROUTE NUMBER.....MD 2AB  
INVENTORY DIRECTION...EAST  
NAME: NO NAME

SECONDARY R	RUR-LOCAL	UNDIVIDED	NONE	0.00	MD 778N OLD SOLOMONS ISLAND RD	2	12G	
-------------	-----------	-----------	------	------	--------------------------------	---	-----	--

\* A,B = UNIMPROVED; C = GRADED & DRAINED; D,E = SOIL, GRAVEL, STONE; F,G = LOW TYPE BITUMINOUS;  
H,I = HIGH TYPE BITUMINOUS; J = CONCRETE; K = BRICK; L = BLOCK

STATE HIGHWAY ADMINISTRATION OF MARYLAND  
HIGHWAY INFORMATION SERVICES DIVISION  
DATA SUPPORT GROUP

STATE HIGHWAY LOCATION REFERENCE

ROUTE NUMBER.....MD 2AB CONTINUED  
INVENTORY DIRECTION....EAST  
NAME: NO NAME

COUNTY-ANNE ARUNDEL  
SHA DISTRICT.....5  
DATE.....12/31/2001

SYSTEM	FUNCTIONAL CLASS	HWY TYPE	ACCESS CONTRL	MILEPOINT	MILEPOINT DESCRIPTION	MARKED LANES	SURFACE WIDTH/TYPE*	AADT
SECONDARY R	RUR-LOCAL	UNDIVIDED	NONE	0.04 MD 2	SOLOMONS ISLAND RD	2	12G	

\*\*\*\*\*

ROUTE NUMBER.....MD 3  
INVENTORY DIRECTION....NORTH  
NAME: ROBERT CRAIN HWY

PRIMARY R	URB-OTHER PRIN ART	DIVIDED	NONE	0.00	PRINCE GEORGES CO/L	6	72I	64,550
				0.00	STRUC #16053 PATUXENT RIVER			
				0.03	END BR			
				0.19	SPUR TO MD 450			
				0.22 MD 450	DEFENSE HWY			60,250
				0.26	SPUR FR MD 450			
				0.47	MILE MARKER 3.0			
				0.53	SPEED LIMIT 50 MPH			
				0.58 CO5652	CROSSGATE DR			
				1.11 CO2650	CLUB HOUSE GATE			
				1.52 CO2649	CRAWFORD BLVD			
				1.52 CO5474	CRONSON BLVD			
				1.89 CO4077	CROFTON BLVD			
				2.15	SPUR TO MD 424			
				2.18 MD 424	DAVIDSONVILLE RD			59,450
				2.18 CO2633	CONWAY RD			
				2.20	SPUR FR MD 424			
				2.22	SPUR TO CONWAY RD			
				2.40 CO4789	CROFTON STATION CT			
				2.50 OP 790	CARVER RD			
				2.64 CO3778	LEE AVE			
				2.64	SPUR FR CAPITAL RACEWAY RD			
				2.65 OP 789	CAPITAL RACEWAY RD			
				3.10	SPUR TO JOHNS HOPKINS RD			
				3.12 CO4458	JOHNS HOPKINS RD			41,950
				3.12 CO2632	EVERGREEN RD			
				3.14	SPUR FR JOHNS HOPKINS RD			
				3.20		5	72I	
				3.36 CO4460	WELLFLEET LA	6	72I	
				3.36 OP 787	BRICK HEAD RD			
				3.94	SPUR FR WAUGH CHAPEL RD			
				3.96 CO1041	WAUGH CHAPEL RD			
				3.96 CO2637	REIDEL RD			
	RUR-OTHER PRIN ART			4.39 CO2624	ST STEPHENS CHURCH RD	4	48I	

\* A,B = UNIMPROVED; C = GRADED & DRAINED; D,E = SOIL, GRAVEL, STONE; F,G = LOW TYPE BITUMINOUS;  
H,I = HIGH TYPE BITUMINOUS; J = CONCRETE; K = BRICK; L = BLOCK



STATE HIGHWAY ADMINISTRATION OF MARYLAND  
HIGHWAY INFORMATION SERVICES DIVISION  
DATA SUPPORT GROUP

STATE HIGHWAY LOCATION REFERENCE

ROUTE NUMBER.....MD 3 CONTINUED  
INVENTORY DIRECTION...NORTH  
NAME: ROBERT CRAIN HWY

COUNTY-ANNE ARUNDEL  
SHA DISTRICT.....5  
DATE.....12/31/2001

SYSTEM	FUNCTIONAL CLASS	HWY TYPE	ACCESS CONTRL	MILEPOINT	MILEPOINT DESCRIPTION	MARKED LANES	SURFACE WIDTH/TYPE*	AADT	
PRIMARY	R	RUR-OTHER PRIN ART	DIVIDED	NONE	4.52	SPEED LIMIT 45 MPH	4	48I	41,950
					5.30	CO1204 MCNEW RD			
					5.53	SPUR FR MD 175			
					5.65	MD 175 ANNAPOLIS RD			51,650
					5.65	CO1207 MILLERSVILLE RD			
					5.68	SPUR FR MILLERSVILLE RD			
					5.76	SPEED LIMIT 50 MPH			
					5.81	OP 361 BELTS RD			
					5.93	CO4918 CHARLES HALL RD			
					6.02	RP200306 RAMP 6 FR MD 32 TO MD 3			
					6.02	RP200304 RAMP 4 FR MD 3 TO MD 32			
					6.34	RP200303 RAMP 3 FR MD 32 TO MD 3			
					6.41	MD 32 NO NAME			68,450
					6.41	STRUC #2096			
					6.41	STRUC #2097			
					6.46	RP200307 RAMP 7 FR MD 32 TO MD 3			
					6.48	RP200301 RAMP 1 FR MD 3 TO MD 32			
					6.66	IS 97 NO NAME			
					6.66	STRUC #2146			
					6.75	RP200302 RAMP 2 FR MD 3 TO MD 997 D			
					6.75	RP200308 RAMP 8 FR MD 3 TO MD 32			
					6.87	MD 997D SERVICE RD			
					6.87	STRUC #2143			
					6.99	CO5460 JABEZ RUN			
					7.11	IS 97 NO NAME (AHEAD)			
					7.11	EXIT #7			

\*\*\*\*\*

ROUTE NUMBER.....MD 3BU  
INVENTORY DIRECTION...NORTH  
NAME: NEW CUT RD

SECONDARY	R	URB-MINOR ARTERIAL	DIVIDED	NONE	0.00	CO1344 NEW CUT RD (BACK)	2	48I	22,650
					0.11	CO5458 GROVER RD	4	48I	
					0.32	SPUR TO STEVENSON RD			
					0.33	CO1337 STEVENSON RD			
					0.34	SPUR FR STEVENSON RD			
					0.44	RP 9708 RAMP 8 FR IS 97 TO MD 3 BU			
					0.44	RP 9706 RAMP 6 FR MD 3 BU TO IS 97			
					0.48	RP 9705 RAMP 5 FR RAMP 8 TO MD 3 BU			
					0.52	RP 9707 RAMP 7 FR MD 3 BU TO IS 97			

\* A,B = UNIMPROVED; C = GRADED & DRAINED; D,E = SOIL, GRAVEL, STONE; F,G = LOW TYPE BITUMINOUS;  
H,I = HIGH TYPE BITUMINOUS; J = CONCRETE; K = BRICK; L = BLOCK

STATE HIGHWAY ADMINISTRATION OF MARYLAND  
HIGHWAY INFORMATION SERVICES DIVISION  
DATA SUPPORT GROUP

STATE HIGHWAY LOCATION REFERENCE

ROUTE NUMBER.....MD 3BU CONTINUED  
INVENTORY DIRECTION....NORTH  
NAME: CRAIN HWY

COUNTY-ANNE ARUNDEL  
SHA DISTRICT.....5  
DATE.....12/31/2001

SYSTEM	FUNCTIONAL CLASS	HWY TYPE	ACCESS CONTRL	MILEPOINT	MILEPOINT DESCRIPTION	MARKED LANES	SURFACE WIDTH/TYPE*	AADT
SECONDARY R	URB-MINOR ARTERIAL	DIVIDED	NONE	0.54 IS 97	NO NAME	4	48I	22,650
				0.54	STRUC #2065			
				0.54	EXIT #12			
				0.56 RP 9701	RAMP 1 FR MD 3 BU TO CO 5461			
				0.62 RP 9703	RAMP 3 FR MD 3 BU TO RAMP 2			
				0.62 CO5461	VETERANS HWY			
				0.67 RP 9702	RAMP 2 FR MD 3 BU TO IS 97	5	64I	
				0.75 CO4329	EAST PARK RD			
				0.75	SPEED LIMIT 40 MPH			
				0.80 CO3827	GREEN BRANCH LA	5	60I	
				0.90		6	72I	
				0.98 OP 405	CRAINMONT DR			
				1.10 CO4176	NOLPARK CT			
				1.21 CO 904	PHIRNE RD E/W			
				1.36 OP4049	HIDDEN BROOK DR	5	60I	
				1.63 CO 873	MAYO RD	6	72I	
				1.67 CO1371	HOSPITAL DR	5	60I	17,650
				1.69	SPUR FR HOSPITAL DR			
				1.82		4	48I	
				1.85 MD 100	NO NAME			
				1.85	STRUC #2084			
				1.93 CO 858	OAK MANOR DR	5	60I	27,450
				1.95	SPUR FR OAK MANOR DR			
				2.12	CROSSOVER	4	48I	
				2.12	MADISON PARK DR			
		CTL		2.21	SPEED LIMIT 35 MPH			
				2.32 OP 238	CRAIN COURT CIR			
				2.44 CO 606	THELMA AVE			
				2.44 CO 698	AQUAHART RD			
				2.53 MD 174	QUARTERFIELD RD			23,850
				2.55	SPUR TO MD 174			
				2.57 CO 619	PERSHING AVE			
				2.63 CO 616	MAIN AVE SW			
				2.64 CO 683	MAIN AVE SE			
				2.68 CO 618	ROOSEVELT AVE SW			
				2.74 CO 620	WILSON BLVD			
				2.79 CO 622	LINCOLN AVE			
				2.80 CO 643	5TH AVE	2	32I	25,550
		UNDIVIDED		2.93 OP 213	ALLEY	2	40I	
				2.96 CO 642	4TH AVE SW & SE			
		CTL		3.00 OP 212	ALLEY	2	30I	
				3.04 CO 641	3RD AVE SW & SE			

\* A,B = UNIMPROVED; C = GRADED & DRAINED; D,E = SOIL,GRAVEL,STONE; F,G = LOW TYPE BITUMINOUS;  
H,I = HIGH TYPE BITUMINOUS; J = CONCRETE; K = BRICK; L = BLOCK

STATE HIGHWAY ADMINISTRATION OF MARYLAND  
HIGHWAY INFORMATION SERVICES DIVISION  
DATA SUPPORT GROUP

STATE HIGHWAY LOCATION REFERENCE

ROUTE NUMBER.....MD 3BU CONTINUED  
INVENTORY DIRECTION....NORTH  
NAME: CRAIN HWY

COUNTY-ANNE ARUNDEL  
SHA DISTRICT.....5  
DATE.....12/31/2001

SYSTEM	FUNCTIONAL CLASS	HWY TYPE	ACCESS CONTRL	MILEPOINT	MILEPOINT DESCRIPTION	MARKED LANES	SURFACE WIDTH/TYPE*	AADT
SECONDARY R	URB-MINOR ARTERIAL	CTL	NONE	3.08	OP 211 ALLEY	2	30I	25,550
				3.12	CO 640 2ND AVE SW & SE			
				3.16	OP 208 ALLEY			
				3.19	CO 639 1ST AVE SW & SE			
				3.23	OP 206 ALLEY			
		UNDIVIDED		3.26	CO 634 CENTRAL AVE	2	50I	
				3.26	CO 648 POST 40 RD			
	URB-COLLECTOR			3.34	MD 648E BALTO ANNAPOLIS BLVD			13,950
				3.40	SPEED LIMIT 30 MPH			
		CTL		3.42	CO 652 MARYLAND AVE	2	24I	
				3.42	OP5496 MARYLAND AVE			
				3.50	CO 655 NEW JERSEY AVE NW	2	22I	
		UNDIVIDED		3.57	CO 656 GEORGIA AVE NW & NE	2	40I	
				3.63		2	22I	
				3.73	CO 521 GLEN OAK LA			
				3.82	CO 518 VIRGINIA AVE NW			
				3.90	CO 513 6TH AVE NE			
				4.20	CO 512 8TH AVE NE			11,450
				4.20	CO3616 8TH AVE NW			
				4.29	CO 511 9TH AVE NW			
				4.40	CO 510 JACKSON AVE NW			
				4.46	CO 509 11TH AVE NW			
				4.48		2	23I	
		CTL		4.58		2	20I	
		UNDIVIDED		4.67	MD 270 FURNACE BRANCH RD	2	24I	19,575
				4.73	STRUC #2064 SAWMILL CREEK			
				4.74		2	30I	
				4.78	OP 170 CRAIN CT			
				4.82		3	38I	
				4.91	CO 273 FURNACE BRANCH RD	4	40I	
				5.05	SPUR FR MD 2	3	44I	
				5.08	MD 2 GOV RITCHIE HWY			

\*\*\*\*\*

ROUTE NUMBER.....MD 3C  
INVENTORY DIRECTION....EAST  
NAME: BENFIELD BLVD

SECONDARY R	URB-COLLECTOR	DIVIDED	NONE	0.14	CO1476 BENFIELD BLVD (BACK)	2	24I	2,950
				0.14	CO5459 NAJOLES RD			
				0.19		3	36I	

\* A,B = UNIMPROVED; C = GRADED & DRAINED; D,E = SOIL, GRAVEL, STONE; F,G = LOW TYPE BITUMINOUS;  
H,I = HIGH TYPE BITUMINOUS; J = CONCRETE; K = BRICK; L = BLOCK

STATE HIGHWAY ADMINISTRATION OF MARYLAND  
HIGHWAY INFORMATION SERVICES DIVISION  
DATA SUPPORT GROUP

STATE HIGHWAY LOCATION REFERENCE

ROUTE NUMBER.....MD 3C CONTINUED  
INVENTORY DIRECTION....EAST  
NAME: BENFIELD BLVD

COUNTY-ANNE ARUNDEL  
SHA DISTRICT.....5  
DATE .....12/31/2001

SYSTEM	FUNCTIONAL CLASS	HWY TYPE	ACCESS CONTRL	MILEPOINT	MILEPOINT DESCRIPTION	MARKED LANES	SURFACE WIDTH/TYPE*	AADT
SECONDARY R	URB-COLLECTOR	DIVIDED	NONE	0.25	RP 9706 RAMP 6 FR MD 3 C TO IS 97	3	36I	2,950
				0.29	RP 9708 RAMP 8 FR IS 97 TO MD 3 C			
				0.32	RP 9705 RAMP 5 FR IS 97 TO MD 3 C	5	60I	
	URB-OTHER PRIN ART			0.39	IS 97 NO NAME			21,010
				0.39	STRUC #2141			
				0.39	EXIT #10			
				0.45	RP 9703 RAMP 3 FR MD 3 C TO RAMP 2	4	48I	
				0.47	RP 9702 RAMP 2 FR MD 3 C TO IS 97			
				0.55	SPUR TO VETERANS HWY			
				0.55	SPUR FR VETERANS HWY			
				0.58	CO5461 VETERANS HWY			
				0.61	SPUR FR VETERANS HWY			
				0.69	CO1476 BENFIELD BLVD (AHEAD)			

ROUTE NUMBER.....MD 3D  
INVENTORY DIRECTION....EAST  
NAME: BRIGHTVIEW DR

SECONDARY R	URB-LOCAL	UNDIVIDED	NONE	0.00	CO5458 GROVER RD	2	24I	5,820
				0.14	BEG BRIDGE			
				0.16	IS 97 NO NAME			
				0.16	STRUC #2140			
				0.19	END BRIDGE			
				0.26	CO5461 VETERANS HWY			
				0.26	CO1418 BRIGHTVIEW DR (AHEAD)			

ROUTE NUMBER.....MD 4  
INVENTORY DIRECTION....NORTH  
NAME: SOUTHERN MD BLVD

PRIMARY R	RUR-OTHER PRIN ART	DIVIDED	PART	0.00	CALVERT CO/L	4	48I	37,425
				0.00	STRUC #4017 LYONS CREEK			
				0.11	SPEED LIMIT 55 MPH			
				0.38	CO3541 LOWER PINDELL RD			
				0.38	FISHERS STATION RD SPUR			
				0.58	MD 980C FISHERS STATION RD			
				1.23	CO3543 UPPER PINDELL RD			
				1.43	OP1168 TALBOTT RD			

\* A,B = UNIMPROVED; C = GRADED & DRAINED; D,E = SOIL, GRAVEL, STONE; F,G = LOW TYPE BITUMINOUS;  
H,I = HIGH TYPE BITUMINOUS; J = CONCRETE; K = BRICK; L = BLOCK

STATE HIGHWAY ADMINISTRATION OF MARYLAND  
HIGHWAY INFORMATION SERVICES DIVISION  
DATA SUPPORT GROUP

STATE HIGHWAY LOCATION REFERENCE

ROUTE NUMBER.....MD 4 CONTINUED  
INVENTORY DIRECTION...NORTH  
NAME: SOUTHERN MD BLVD

COUNTY-ANNE ARUNDEL  
SHA DISTRICT.....5  
DATE.....12/31/2001

SYSTEM	FUNCTIONAL CLASS	HWY TYPE	ACCESS CONTRL	MILEPOINT	MILEPOINT DESCRIPTION	MARKED LANES	SURFACE WIDTH/TYPE*	AADT
PRIMARY	R	RUR-OTHER PRIN ART	DIVIDED PART	1.43	SPUR TO MD 980B	4	48I	37,425
				1.56	MD 794 SOUTHERN MD BLVD			
				1.74	RP200406 RAMP 6 FR MD 258 TO MD 4			
				1.90	MD 258 BAY FRONT RD			46,125
				1.90	STRUC #2078			
				2.09	RP200402 RAMP 2 FR MD 794 TO MD 4			
				2.18	RP200405 RAMP 5 FR MD 4 TO MD 258			
				3.30	SPUR FR MD 980E			
				3.34	MD 980E PLUMMER LA			
			NONE	3.62				
				3.68	SPUR TO MD 794			
				3.76	SPUR TO MD 980A			
				3.96	SPUR TO MD 794			
				4.10	RP200404 RAMP 4 FR MD 980 A TO MD 4			
				4.31	MD 980A SERVICE RD			
				4.31	MD 408 MT ZION RD			
				4.31	STRUC #2220			
				4.56	RP200401 RAMP 1 FR MD 408 TO MD 4			
				4.62	RP200406 RAMP 6 FR MD 4 TO MD 980 A			
				4.75	BEG BR			
				4.77	STRUC #16011 PATUXENT RIVER			
				4.77	STRUC #16095 PATUXENT RIVER			
				4.77	PRINCE GEORGES CO/L			

\*\*\*\*\*

ROUTE NUMBER.....MD 10  
INVENTORY DIRECTION...NORTH  
NAME: ARUNDEL EXPWY

PRIMARY	R	URB-FRWY/EXPWY	DIVIDED FULL	0.00	MD 2 GOV RITCHIE HWY	3	40I	27,750
				0.09	SPUR FR MD 2	4	48I	
				0.48	SPEED LIMIT 55 MPH			
				0.56	MD 100 NO NAME			
				0.56	STRUC #2175			
				0.81	MD 100 NO NAME (AHEAD)			
				1.29	MD 100 NO NAME (BACK)			36,850
				1.48	CO4505 JUMPERS HOLE RD			
				1.48	STRUC #2174			
				1.56	MD 100 NO NAME			
				1.56	STRUC #2173			
				1.71	MD 177 MOUNTAIN RD			46,650

\* A,B = UNIMPROVED; C = GRADED & DRAINED; D,E = SOIL, GRAVEL, STONE; F,G = LOW TYPE BITUMINOUS;  
H,I = HIGH TYPE BITUMINOUS; J = CONCRETE; K = BRICK; L = BLOCK

STATE HIGHWAY ADMINISTRATION OF MARYLAND  
HIGHWAY INFORMATION SERVICES DIVISION  
DATA SUPPORT GROUP

PAGE..... 16

STATE HIGHWAY LOCATION REFERENCE

ROUTE NUMBER.....MD 10 CONTINUED  
INVENTORY DIRECTION....NORTH  
NAME: ARUNDEL EXPWY

COUNTY-ANNE ARUNDEL  
SHA DISTRICT.....5  
DATE.....12/31/2001

SYSTEM	FUNCTIONAL CLASS	HWY TYPE	ACCESS CONTRL	MILEPOINT	MILEPOINT DESCRIPTION	MARKED LANES	SURFACE WIDTH/TYPE*	AADT
PRIMARY	R	URB-FRWY/EXPWY	DIVIDED FULL	1.71	STRUC #2172	4	48I	46,650
				2.17	RP201008 RAMP 8 FR MD 10 TO MD 177			
				2.19	RP201002 RAMP 2 FR MD 177 TO MD 10	5	60I	
				2.42		6	72I	
				2.63	CO 780 MARLEY STATION RD			
				2.63	STRUC #2171			
				2.88	STRUC #2170 MARLEY CREEK			
				3.16	STRUC #2169 MARLEY CREEK			
				3.32	RP201004 RAMP 4 FR MD 10 TO MD 648 E			
				3.38	RP201006 RAMP 6 FR MD 648 E TO MD 10			
				3.56	RP201001 RAMP 1 FR MD 10 TO MD 648 E			
				3.60	MD 648E BALTO ANNAPOLIS BLVD			49,650
				3.60	STRUC #2116			
				3.63	RP201005 RAMP 5 FR MD 10 TO MD 648 E			
				3.88	RP201008 RAMP 8 FR MD 10 TO MD 648 E			
				3.90	RP201002 RAMP 2 FR MD 648 E TO MD 10			
				4.40	CO3806 N THOMPSON AVE			
				4.40	STRUC #2115			
				4.67	RP201004 RAMP 4 FR MD 10 TO MD 270			
				4.82	RP201006 RAMP 6 FR MD 270 TO MD 10			
				4.97	RP201003 RAMP 3 FR MD 270 TO MD 10			
				5.03	MD 270 FURNACE BRANCH RD			46,950
				5.03	STRUC #2122			
				5.34	RP201008 RAMP 8 FR MD 10 TO MD 270			
				5.34	RP201002 RAMP 2 FR MD 270 TO MD 10			
				5.39	STRUC #2109 FURNACE CREEK			
				5.66	DOVER RD ENTRANCE TO DUMP			
				5.66	STRUC #2110			
				5.83	RP201004 RAMP 4 FR MD 10 TO MD 710			
				5.87	RP201006 RAMP 6 FR MD 710 TO MD 10			
				5.97		5	60I	
				6.09	RP201003 RAMP 3 FR MD 710 TO MD 10			
				6.20	MD 710 EAST ORDNANCE RD			49,650
				6.20	STRUC #2112			
				6.20	RP201005 RAMP 5 FR MD 10 TO MD 710			
				6.41	RP201002 RAMP 2 FR MD 710 TO MD 10			
				6.42	RP201008 RAMP 8 FR MD 10 TO MD 710			
				6.63		6	72I	
				6.69	RP201006 RAMP 6 FR MD 695 TO MD 10	3	40I	
				6.90	RP201004 RAMP 4 FR MD 10 TO MD 695			
				7.17	RP201001 RAMP 1 FR MD 10 TO MD 695			
				7.17	MD 695 BALTO BELTWAY			

\* A,B = UNIMPROVED; C = GRADED & DRAINED; D,E = SOIL, GRAVEL, STONE; F,G = LOW TYPE BITUMINOUS;  
H,I = HIGH TYPE BITUMINOUS; J = CONCRETE; K = BRICK; L = BLOCK

PAGE..... 16

STATE HIGHWAY ADMINISTRATION OF MARYLAND  
HIGHWAY INFORMATION SERVICES DIVISION  
DATA SUPPORT GROUP

STATE HIGHWAY LOCATION REFERENCE

ROUTE NUMBER.....MD 10 CONTINUED  
INVENTORY DIRECTION....NORTH  
NAME: ARUNDEL EXPWY

COUNTY-ANNE ARUNDEL  
SHA DISTRICT.....5  
DATE.....12/31/2001

SYSTEM	FUNCTIONAL CLASS	HWY TYPE	ACCESS CONTRL	MILEPOINT	MILEPOINT DESCRIPTION	MARKED LANES	SURFACE WIDTH/TYPE*	AADT
PRIMARY	R URB-FRWY/EXPWY	DIVIDED	FULL	7.17	STRUC #AAZ010 & #AAZ009	3	40I	49,650
				7.17	EXIT #7			

\*\*\*\*\*

ROUTE NUMBER.....MD 32  
INVENTORY DIRECTION....NORTH  
NAME: NO NAME

PRIMARY	R RUR-OTHER PRIN ART	DIVIDED	FULL	0.00	IS 97 NO NAME (BACK)	4	48I	39,475
				0.00	EXIT #7			
				0.26	RP200304 RAMP 4 FR MD 3 TO MD 32			
				0.36	SPEED LIMIT 55 MPH			
				0.42	IS 97 NO NAME			
				0.42	STRUC #2147			
				0.66	RP200301 RAMP 1 FR MD 3 TO MD 32			
				0.66	RP200303 RAMP 3 FR MD 32 TO MD 3			
				0.68	MD 3 ROBERT CRAIN HWY			
				0.68	STRUC #2097			
	URB-FRWY/EXPWY			0.77	MD 3 (SB/L)			
				0.77	STRUC #2096			
				0.80	RP200307 RAMP 7 FR MD 32 TO MD 3			
				1.08	RP200306 RAMP 6 FR MD 32 TO MD 3			
				1.17	RP200308 RAMP 8 FR MD 3 TO MD 32			
				1.89	CO1332 GAMBRILLS RD			
				1.89	STRUC #2202			
				2.35	MD 32AA NO NAME			
				2.44	RP203204 RAMP 4 FR MD 32 AC TO MD 32			
				2.64	RP203208 RAMP 8 FR MD 32 AA TO MD 32			
				2.68	RP203206 RAMP 6 FR MD 32 TO MD 32 AC			
				2.83	MD 32AA SAPPINGTON STATION RD			37,675
				2.83	STRUC #2203			
				3.81	STRUC #2151 BACON RIDGE BRANCH			
				4.14	RP203202 RAMP 2 FR MD 32 TO MD 170			
				4.17	STRUC #2204 PICTURE FRAME BRANCH			
				4.32	RP203204 RAMP 4 FR MD 170 TO MD 32			
				4.54	MD 170 TELEGRAPH RD			38,975
				4.54	STRUC #2205			
				4.86	RP203208 RAMP 8 FR MD 170 TO MD 32			
				4.89	RP203206 RAMP 6 FR MD 32 TO MD 170			
				4.95	STRUC #2206 AMTRAK R/R			
				5.29	STRUC #2207 TOWN CENTER BLVD			

\* A,B = UNIMPROVED; C = GRADED & DRAINED; D,E = SOIL, GRAVEL, STONE; F,G = LOW TYPE BITUMINOUS;  
H,I = HIGH TYPE BITUMINOUS; J = CONCRETE; K = BRICK; L = BLOCK

STATE HIGHWAY ADMINISTRATION OF MARYLAND  
HIGHWAY INFORMATION SERVICES DIVISION  
DATA SUPPORT GROUP

STATE HIGHWAY LOCATION REFERENCE

ROUTE NUMBER.....MD 32 CONTINUED  
INVENTORY DIRECTION....NORTH  
NAME: NO NAME

COUNTY-ANNE ARUNDEL  
SHA DISTRICT.....5  
DATE.....12/31/2001

SYSTEM	FUNCTIONAL CLASS	HWY TYPE	ACCESS CONTRL	MILEPOINT	MILEPOINT DESCRIPTION	MARKED LANES	SURFACE WIDTH/TYPE*	AADT
PRIMARY	R	URB-FRWY/EXPWY	DIVIDED FULL	5.71	RP203202 RAMP 2 FR MD 32 TO MD 175	4	48I	38,975
				6.05	RP203201 RAMP 1 FR MD 175 TO MD 32			
				6.08	MD 175 ANNAPOLIS RD			45,575
NAME: SAVAGE RD				6.08				
				6.11	RP203205 RAMP 5 FR MD 175 TO MD 32			
				6.39	RP203208 RAMP 8 FR MD 175 TO MD 32			
				6.42	RP203206 RAMP 6 FR MD 32 TO MD 175			
				6.44	STRUC #2212 PEPPER RD			
				7.35	STRUC #2213 ROGUE HARBOR BRANCH			
				8.39	STRUC #2214 AIRFIELD RD	6	72I	
				8.60	SPUR TO MAPES RD			
	URB-OTHER PRIN ART		PART	8.63	GV 200 MAPES RD			
NAME: MAPES RD				8.63				
				8.67	SPUR FR MAPES RD			
				8.81	SPUR FR LAUREL RD			
				8.83	GV 198 LAUREL FT MEADE RD			51,675
				8.86	SPUR TO LAUREL RD			
				9.00		4	72I	
				9.10	SPEED LIMIT 45 MPH			
				9.12		4	48I	
				9.21	END STATE MAINTENANCE			
				9.21	BEGIN US GOVT MAINTENANCE			
				9.21	GV 714 MAPES RD (AHEAD)			
				10.07	END US GOVT MAINTENANCE			
NAME: SAVAGE RD				10.07				
				10.07	BEGIN STATE MAINTENANCE			
				10.07	GV 714 SAVAGE RD (BACK)			
	URB-FRWY/EXPWY			10.18	OP5497 COLONY SEVEN RD			
				10.29	RP229502 RAMP 2 FR MD 32 TO MD 295			
				10.33	RP229503 RAMP 3 FR MD 32 TO MD 295			
				10.39	RP229501 RAMP 1 FR MD 295 TO MD 32			
				10.41	MD 295 BALTIMORE WASHINGTON PKWY			58,775
				10.41	STRUC #2215			
				10.44	SPEED LIMIT 55 MPH			
				10.45	RP229505 RAMP 5 FR MD 295 TO MD 32			
				10.50	RP229507 RAMP 7 FR MD 32 TO MD 295			
				10.72	RP229506 RAMP 6 FR MD 32 TO MD 295			
				10.79	RP229508 RAMP 8 FR MD 295 TO MD 32			
				10.83				
				10.88	STRUC #2102 DORSEY RUN	5	60I	
				11.03	RP203202 RAMP 2 FR MD 32 TO GUILFORD RD			

\* A,B = UNIMPROVED; C = GRADED & DRAINED; D,E = SOIL, GRAVEL, STONE; F,G = LOW TYPE BITUMINOUS;  
H,I = HIGH TYPE BITUMINOUS; J = CONCRETE; K = BRICK; L = BLOCK



STATE HIGHWAY ADMINISTRATION OF MARYLAND  
HIGHWAY INFORMATION SERVICES DIVISION  
DATA SUPPORT GROUP

STATE HIGHWAY LOCATION REFERENCE

ROUTE NUMBER.....MD 32 CONTINUED  
INVENTORY DIRECTION....NORTH  
NAME: SAVAGE RD

COUNTY-ANNE ARUNDEL  
SHA DISTRICT.....5  
DATE.....12/31/2001

SYSTEM	FUNCTIONAL CLASS	HWY TYPE	ACCESS CONTRL	MILEPOINT	MILEPOINT DESCRIPTION	MARKED LANES	SURFACE WIDTH/TYPE*	AADT
PRIMARY	R URB-FRWY/EXPWY	DIVIDED	PART	11.19	RP203204 RAMP 4 FR GUILFORD RD TO MD 32	5	60I	58,775
				11.46	STRUC #13115			
				11.46	HOWARD CO/L			

\*\*\*\*\*

ROUTE NUMBER.....MD 32AA  
INVENTORY DIRECTION....NORTH  
NAME: NO NAME

SECONDARY	R URB-LOCAL	UNDIVIDED	PART	0.00	MD 32 NO NAME	1	14I	9,999
		DIVIDED		0.24	RP203208 RAMP 8 FR MD 32 AA TO MD 32	2	24I	
	URB-COLLECTOR			0.44	CO1176 BURNS CROSSING RD			
	NAME: SAPPINGTON STATION RD			0.44				
		UNDIVIDED		0.49	CO6108 NO NAME			
				0.59	MD 32 NO NAME			
				0.59	STRUC #2203			
		DIVIDED		0.64				
				0.65	CO5529 BURNS CROSSING RD			
		UNDIVIDED		0.70		3	33I	
				0.81	CO5871 STEHLIK DR	2	30I	
				0.90		3	34I	
				0.98	SPUR TO MD 175			
				1.00	MD 175 ANNAPOLIS RD			
				1.00	MD 677 ODENTON RD (AHEAD)			
				1.00	CO1097 HIGGINS DR (AHEAD)			

\*\*\*\*\*

ROUTE NUMBER.....MD 32AH  
INVENTORY DIRECTION....EAST  
NAME: LODIGIANI AVE

SECONDARY	R URB-LOCAL	UNDIVIDED	NONE	0.00	CO6110 TOBIN WAY (BACK)	2	20I	
				0.00	CO1332 GAMBRILLS RD			
				0.04	ROAD END			

\* A,B = UNIMPROVED; C = GRADED & DRAINED; D,E = SOIL, GRAVEL, STONE; F,G = LOW TYPE BITUMINOUS;  
H,I = HIGH TYPE BITUMINOUS; J = CONCRETE; K = BRICK; L = BLOCK

STATE HIGHWAY ADMINISTRATION OF MARYLAND  
HIGHWAY INFORMATION SERVICES DIVISION  
DATA SUPPORT GROUP

STATE HIGHWAY LOCATION REFERENCE

ROUTE NUMBER.....MD 32AI  
INVENTORY DIRECTION....EAST  
NAME: NO NAME

COUNTY-ANNE ARUNDEL  
SHA DISTRICT.....5  
DATE.....12/31/2001

SYSTEM	FUNCTIONAL CLASS	HWY TYPE	ACCESS CONTRL	MILEPOINT	MILEPOINT DESCRIPTION	MARKED LANES	SURFACE WIDTH/TYPE*	AADT
SECONDARY R	URB-LOCAL	UNDIVIDED	NONE	0.00	CO1332 GAMBRILLS RD	2	11I	
				0.04	ROAD END			

\*\*\*\*\*

ROUTE NUMBER.....US 50  
INVENTORY DIRECTION....EAST  
NAME: JOHN HANSON HWY

				0.00	SEE IS 595			
				0.00	PRINCE GEORGES CO/L			
PRIMARY	URB-FRWY/EXPWY	DIVIDED	FULL	10.62	IS 595 JOHN HANSON HWY (BACK)	6	72I	110,950
				10.62	RP 59504 RAMP 4 FR MD 70 TO IS 595			
				11.09	BEG BR	6	72J	
				11.36	STRUC #2038 SEVERN RIVER			
				11.64	END BR	6	72I	
				12.02	RP105006 RAMP 6 FR US 50 TO MD 450			
				12.02	RP105008 RAMP 8 FR MD 2 TO US 50			
				12.08	SPEED LIMIT 55 MPH			
				12.14	CO5254 BOULTERS WAY			
				12.21	STRUC #2039			
				12.21	RP105007 RAMP 7 FR US 50 TO MD 2			
				12.27	BEG BR			
				12.28	MD 2 GOV RITCHIE HWY			89,850
NAME: BLUE STAR MEMORIAL HWY				12.28				
				12.28	STRUC #2100			
				12.28	MD 450 GOV RITCHIE HWY			
				12.28	STRUC #2101			
				12.28	EXIT #27			
				12.29	END BR			
				12.42	RP105002 RAMP 2 FR US 50 TO MD 2			
				12.46	MD 2 GOVERNOR RITCHIE HWY (SBL)			
				12.51	MILE MARKER 27.0			
				12.58	MD 648F BALTO ANNAPOLIS BLVD			
				13.08	RP105008 RAMP 8 FR MD 931 G TO US 50			
				13.23	CO4427 BAY DALE DR			64,550
				13.23	STRUC #2201			
				13.23	EXIT #28			
				13.37	RP105003 RAMP 3 FR US 50 TO MD 931 H			
				13.39	RP105002 RAMP 2 FR US 50 TO MD 931 G			
				13.51	RP105005 RAMP 5 FR MD 931 H TO US 50			
				14.20	MD 908A BUSCHS FRONTAGE RD			

\* A,B = UNIMPROVED; C = GRADED & DRAINED; D,E = SOIL, GRAVEL, STONE; F,G = LOW TYPE BITUMINOUS;  
H,I = HIGH TYPE BITUMINOUS; J = CONCRETE; K = BRICK; L = BLOCK

STATE HIGHWAY ADMINISTRATION OF MARYLAND  
HIGHWAY INFORMATION SERVICES DIVISION  
DATA SUPPORT GROUP

STATE HIGHWAY LOCATION REFERENCE

ROUTE NUMBER.....US 50 CONTINUED  
INVENTORY DIRECTION....EAST  
NAME: BLUE STAR MEMORIAL HWY

COUNTY -ANNE ARUNDEL  
SHA DISTRICT.....5  
DATE.....12/31/2001

SYSTEM	FUNCTIONAL CLASS	HWY TYPE	ACCESS CONTRL	MILEPOINT	MILEPOINT DESCRIPTION	MARKED LANES	SURFACE WIDTH/TYPE*	AADT
PRIMARY	R	URB-FRWY/EXPWY	DIVIDED FULL	14.44	MILE MARKER 29.0	6	72I	64,550
				14.58	RP105008 RAMP 8 FR MD 179 TO US 50			
				14.64	RP105005 RAMP 5 FR MD 908 A TO US 50			
				14.76	MD 179 ST MARGARETS RD/CAPE ST CLAIRE RD			65,843
				14.76	STRUC #2200			
				14.76	EXIT #29			
				14.85	RP105003 RAMP 3 FR US 50 TO MD 179			
				15.02	RP105002 RAMP 2 FR US 50 TO MD 179			
				15.27	RP105006 RAMP 6 FR US 50 TO MD 908 C			
				15.27	EXIT #30 WHITEHALL RD			
				15.36	RP105004 RAMP 4 FR MD 908 C TO US 50			
				15.42	MILE MARKER 30.0			
				16.25	SPUR TO MD 908C			
				16.25	EXIT #31 WHITEHALL RD			
				16.47	MILE MARKER 31.0			
				16.72	RP105009 RAMP 9 FR US 50 TO US 50			
				16.74	RP105006 RAMP 6 FR US 50 TO MD 908 D			
				17.04	RP105005 RAMP 5 FR MD 908 D TO US 50	7	96I	
				17.05	END STATE MAINTENANCE			
				17.05	BEGIN TOLL MAINTENANCE			
				17.05	MD 908D OCEANIC DR			
				17.05	STRUC #2111			
				17.05	EXIT #32			
				17.14		7	120I	
				17.15	RP105009 RAMP 9 FR US 50 TO US 50			
				17.22		6	120J	
				17.34	TOLL PLAZA (11 E/B TOLL LANES)			
				17.39		6	120I	
				17.44	OLD FERRY RD	5	60I	
				17.46	SPEED LIMIT 50 MPH			
				17.47	MILE MARKER 32.0			
				17.71	BEG BR	5	62J	
				18.46	MILE MARKER 33.0			
				19.47	MILE MARKER 34.0			
				19.88	STRUC #AAZ050 CHESAPEAKE BAY			
				19.88	QUEEN ANNES CO/L			

\* A,B = UNIMPROVED; C = GRADED & DRAINED; D,E = SOIL,GRAVEL,STONE; F,G = LOW TYPE BITUMINOUS;  
H,I = HIGH TYPE BITUMINOUS; J = CONCRETE; K = BRICK; L = BLOCK

STATE HIGHWAY ADMINISTRATION OF MARYLAND  
HIGHWAY INFORMATION SERVICES DIVISION  
DATA SUPPORT GROUP

STATE HIGHWAY LOCATION REFERENCE

ROUTE NUMBER.....MD 70  
INVENTORY DIRECTION....NORTH  
NAME: ROWE BLVD

COUNTY-ANNE ARUNDEL  
SHA DISTRICT.....5  
DATE.....12/31/2001

SYSTEM	FUNCTIONAL CLASS	HWY TYPE	ACCESS CONTRL	MILEPOINT	MILEPOINT DESCRIPTION	MARKED LANES	SURFACE WIDTH/TYPE*	AADT
MUNICIPAL U	URB-COLLECTOR	DIVIDED	NONE	0.00 MD 450	COLLEGE AVE	4	42I	39,175
				0.04	SPEED LIMIT 25 MPH			
				0.08 MU 470	CARROLL ST			
	URB-MINOR ARTERIAL			0.15 MU 460	CALVERT ST			
				0.24 MU2730	ROWE BLVD			
				0.25	SPEED LIMIT 40 MPH			
SECONDARY			PART	0.27	END MUNICIPAL MAINTENANCE	4	48I	
				0.27	BEGIN STATE MAINTENANCE			
				0.27	BEG BR			
				0.37	STRUC #2043 COLLEGE CREEK			
				0.46	END BR			
				0.79 MD 435	TAYLOR AVE			
				0.97 MU1100	FARRAGUT RD			
				0.97 MU2090	MELVIN AVE			
				1.04	SPEED LIMIT 45 MPH			
				1.11		4	52I	
				1.16	BEG BR			
R				1.24	STRUC #2042 WEEMS CREEK			
				1.24	OUT CORP LMTS ANNAPOLIS			
				1.29 CO2789	KIRKLEY RD			
				1.31	END BR	4	48I	
				1.34 RP 59506	RAMP 6 FR RAMP 2 TO MD 70	3	36I	
				1.42 RP 59504	RAMP 4 FR MD 70 TO IS 595			
				1.51 RP 59505	RAMP 5 FR MD 70 TO RAMP 4			
				1.59 RP 59503	RAMP 3 FR IS 595 TO MD 70			
				1.61 IS 595	JOHN HANSON HWY			21,350
				1.61	STRUC #2036			
				1.61	EXIT #24			
				1.70 RP 59507	RAMP 7 FR IS 595 TO MD 70			
				1.72 RP 59502	RAMP 2 FR IS 595 TO MD 70			
				1.75 RP 59501	RAMP 1 FR MD 70 TO IS 595	4	48I	
				1.80	SPEED LIMIT 35 MPH			
				1.88 RP 59508	RAMP 8 FR MD 70 TO RAMP 1			
				2.03	SPUR TO N BESTGATE RD			
NAME: BESTGATE RD				2.04 CO2796	TIDEWATER COLONY DR			
				2.04 CO5463	N BESTGATE RD			
				2.18 OP 879	N LAWRENCE AVE			
				2.26 CO4562	WILLIE DR			
				2.26 CO5892	COMPTON DR			
				2.32 CO2774	BESTGATE RD (AHEAD)			

\* A,B = UNIMPROVED; C = GRADED & DRAINED; D,E = SOIL, GRAVEL, STONE; F,G = LOW TYPE BITUMINOUS;  
H,I = HIGH TYPE BITUMINOUS; J = CONCRETE; K = BRICK; L = BLOCK

STATE HIGHWAY ADMINISTRATION OF MARYLAND  
HIGHWAY INFORMATION SERVICES DIVISION  
DATA SUPPORT GROUP

STATE HIGHWAY LOCATION REFERENCE

ROUTE NUMBER.....IS 97  
INVENTORY DIRECTION....NORTH  
NAME: NO NAME

COUNTY-ANNE ARUNDEL  
SHA DISTRICT.....5  
DATE.....12/31/2001

SYSTEM	FUNCTIONAL CLASS	HWY TYPE	ACCESS CONTRL	MILEPOINT	MILEPOINT DESCRIPTION	MARKED LANES	SURFACE WIDTH/TYPE*	AADT
PRIMARY	R URB-INTERSTATE	DIVIDED	FULL	0.00	RP 59511 RAMP 11 FR IS 595 TO IS 595	4	48I	76,150
				0.00	RP 59510 RAMP 10 FR IS 595 TO IS 595			
				0.12	IS 595 JOHN HANSON HWY			
				0.12	STRUC #2160			
				0.12	EXIT #1			
				0.28	RP 9703 RAMP 3 FR IS 595 TO IS 97			
				0.28	STRUC #2158			
				0.37	RP 9708 RAMP 8 FR IS 97 TO IS 595			
				0.38	RP 9703 RAMP 3 FR IS 595 TO IS 97			
	RUR-INTERSTATE			0.48	MD 450 DEFENSE HWY			
				0.48	STRUC #2157			
				0.66	SPEED LIMIT 65 MPH			
				1.16	INTERSTATE MILE MARKER 1.0			
				1.19	CO2619 CROWNSVILLE RD			
				1.19	STRUC #2156			
				2.16	STRUC #2155 BACON RIDGE BR			
				2.17	INTERSTATE MILE MARKER 2.0			
				2.60	CO2620 HAWKINS RD			
				2.60	STRUC #2154			
				3.15	INTERSTATE MILE MARKER 3.0			
				3.45	SR 31 FARM RD			
				3.45	STRUC #2153			
				3.75	STRUC #2152 BACON RIDGE BRANCH			
				3.81	STRUC #2151 BACON RIDGE BRANCH			
				4.15	INTERSTATE MILE MARKER 4.0			
				5.11	INTERSTATE MILE MARKER 5.0			
				5.19	RP 9705 RAMP 5 FR IS 97 TO RAMP 2			91,750
				5.19	STRUC #2150			
				5.19	EXIT #5			
				5.60	RP 9705 RAMP 5 FR IS 97 TO RAMP 2			
				5.64	RP 9702 RAMP 2 FR MD 178 TO IS 97			
				5.71	CO1219 WATERBURY RD			
				5.71	STRUC #2149			
				6.51	CO1207 MILLERSVILLE RD			
				6.51	STRUC #2148			
				6.56	MD 32 (SB/L)			
				6.71	MD 32 NO NAME			
				6.71	EXIT #7			
				7.10	MD 32 NO NAME			
				7.10	STRUC #2147			
				7.12	INTERSTATE MILE MARKER 7.0			
				7.44	MD 3 ROBERT CRAIN HWY			

\* A,B = UNIMPROVED; C = GRADED & DRAINED; D,E = SOIL, GRAVEL, STONE; F,G = LOW TYPE BITUMINOUS;  
H,I = HIGH TYPE BITUMINOUS; J = CONCRETE; K = BRICK; L = BLOCK

STATE HIGHWAY ADMINISTRATION OF MARYLAND  
HIGHWAY INFORMATION SERVICES DIVISION  
DATA SUPPORT GROUP

STATE HIGHWAY LOCATION REFERENCE

ROUTE NUMBER.....IS 97 CONTINUED  
INVENTORY DIRECTION....NORTH  
NAME: NO NAME

COUNTY-ANNE ARUNDEL  
SHA DISTRICT.....5  
DATE.....12/31/2001

SYSTEM	FUNCTIONAL CLASS	HWY TYPE	ACCESS CONTRL	MILEPOINT	MILEPOINT DESCRIPTION	MARKED LANES	SURFACE WIDTH/TYPE*	AADT	
PRIMARY	R	RUR-INTERSTATE	DIVIDED	FULL	7.44	STRUC #2146	4	48I	91,750
					7.87	MD 3	ROBERT CRAIN HWY	5	60I
				7.94	MD 997D				
				7.94					
				8.11					
				8.14					
				8.65		6	72J		
		URB-INTERSTATE		8.68					
				9.24	RP 9706				
				9.28	RP 9704				
				9.59	RP 9705				
				9.67	MD 3C			103,150	
				9.67					
				9.67					
				9.93	RP 9708				
				9.98	RP 9702				
				10.84	MD 3D				
				10.84					
				11.47	RP 9704				
				11.66	RP 9706				
				12.08					
				12.10	MD 3BU			116,250	
				12.10					
				12.10					
				12.13					
				12.14	RP 9707				
				12.35	RP 9708				
				12.38	RP 9702				
				13.04	RP 9706				
				13.04	RP 9704				
				13.22	RP 9705				
				13.24	RP 9703				
				13.29	MD 174			115,050	
				13.29					
				13.29					
				13.49	RP 9701				
				13.54	RP 9706				
				13.78	RP 9703				
				13.81	RP 9703				
				13.81	RP 9705				
				13.81					
				13.84	MD 100			114,575	

\* A,B = UNIMPROVED; C = GRADED & DRAINED; D,E = SOIL, GRAVEL, STONE; F,G = LOW TYPE BITUMINOUS;  
H,I = HIGH TYPE BITUMINOUS; J = CONCRETE; K = BRICK; L = BLOCK

STATE HIGHWAY ADMINISTRATION OF MARYLAND  
HIGHWAY INFORMATION SERVICES DIVISION  
DATA SUPPORT GROUP

STATE HIGHWAY LOCATION REFERENCE

ROUTE NUMBER.....IS 97 CONTINUED  
INVENTORY DIRECTION....NORTH  
NAME: NO NAME

COUNTY-ANNE ARUNDEL  
SHA DISTRICT.....5  
DATE.....12/31/2001

SYSTEM	FUNCTIONAL CLASS	HWY TYPE	ACCESS CONTRL	MILEPOINT	MILEPOINT DESCRIPTION	MARKED LANES	SURFACE WIDTH/TYPE*	AADT
PRIMARY	R	URB-INTERSTATE	DIVIDED FULL	13.84	STRUC #2194	6	72J	114,575
				13.84	EXIT #14			
				13.90	RP 9707 RAMP 7 FR MD 100 TO IS 97			
				13.98	RP 9701 RAMP 1 FR IS 97 TO MD 100			
				13.98	STRUC #2197			
				14.07	RP 9702 RAMP 2 FR MD 100 TO IS 97			
				14.22	INTERSTATE MILE MARKER 16.0			
				14.36	RP 9705 RAMP 5 FR IS 97 TO MD 100			
				14.42	CO 605 STEWART AVE			
				14.42	STRUC #2062			
				14.58	RP 9706 RAMP 6 FR MD 176 TO IS 97			
				14.66	RP 9704 RAMP 4 FR IS 97 TO MD 176			
				14.78	BEG BR			
				14.80	MD 176 DORSEY RD			97,550
				14.80	STRUC #2061			
				14.80	EXIT #15			
				14.82	END BR			
				14.84	RP 9709 RAMP 9 FR OP 5469 TO IS 97			
				14.96	RP 9701 RAMP 1 FR IS 97 TO MD 176			
				15.14	RP 9702 RAMP 2 FR MD 176 TO IS 97			
				15.29	RP 9708 RAMP 8 FR IS 97 TO OP 5469			
				15.56	BEG BR			
				15.58	MD 648E BALTO ANNAPOLIS BLVD	6	72I	101,750
				15.58	STRUC #2060			
				15.58	EXIT #16			
				15.61	END BR			
				15.65	RP 9701 RAMP 1 FR IS 97 TO MD 648 E			
				15.68	RP 9707 RAMP 7 FR MD 648 E TO IS 97			
				15.74	RP 9708 RAMP 8 FR MD 3 TO MD 648 E			
				15.80	RP 9702 RAMP 2 FR MD 648 E TO IS 97			
				15.81		5	72I	
				15.85		6	72I	
				15.97		5	60J	
				16.21	INTERSTATE MILE MARKER 18.0			
				16.21	VARIABLE MESSAGE SIGN #508 (NB/L)			
				16.25	CO 242 WELLHAM AVE			
				16.25	STRUC #2059			
				17.05	RP 9701 RAMP 1 FR IS 97 TO IS 695			
				17.09	CO 273 FURNACE BRANCH RD			
				17.09	STRUC #2058			
				17.24	RP 9706 RAMP 6 FR IS 695 TO IS 97			
				17.32		4	48I	

\* A,B = UNIMPROVED; C = GRADED & DRAINED; D,E = SOIL, GRAVEL, STONE; F,G = LOW TYPE BITUMINOUS;  
H,I = HIGH TYPE BITUMINOUS; J = CONCRETE; K = BRICK; L = BLOCK

STATE HIGHWAY ADMINISTRATION OF MARYLAND  
HIGHWAY INFORMATION SERVICES DIVISION  
DATA SUPPORT GROUP

STATE HIGHWAY LOCATION REFERENCE

ROUTE NUMBER.....IS 97 CONTINUED  
INVENTORY DIRECTION....NORTH  
NAME: NO NAME

COUNTY-ANNE ARUNDEL  
SHA DISTRICT.....5  
DATE.....12/31/2001

SYSTEM	FUNCTIONAL CLASS	HWY TYPE	ACCESS CONTRL	MILEPOINT	MILEPOINT DESCRIPTION	MARKED LANES	SURFACE WIDTH/TYPE*	AADT
PRIMARY	R	URB-INTERSTATE	DIVIDED FULL	17.34	RP 9701 RAMP 1 FR IS 97 TO IS 695	4	48I	101,750
				17.34	STRUC #2136			
				17.35	RP 9704 RAMP 4 FR IS 97 TO IS 695			
				17.46	IS 695 BALTO BELTWAY			
				17.46	STRUC #2004			
				17.46	EXIT #17			
				17.49	RP 9707 RAMP 7 FR IS 695 TO IS 97			
				17.49	STRUC #2134			
				17.50	RP 9707 RAMP 7 FR IS 695 TO IS 97	3	36I	
				17.62	IS 895A HARBOR TUNNEL THRUWAY (AHEAD)			

\*\*\*\*\*

ROUTE NUMBER.....MD 100  
INVENTORY DIRECTION....EAST  
NAME: NO NAME

PRIMARY	R	URB-FRWY/EXPWY	DIVIDED FULL	0.00	HOWARD CO/L	4	48I	72,775
				0.00	STRUC #2178 DEEP RUN			
				0.05	RP210003 RAMP 3 FR MD 100 TO MD 100 M			
				0.05	RP210001 RAMP 1 FR MD 100 M TO MD 100			
				0.18	MD 100M COCA COLA DR			
				0.18	STRUC #2179			
				0.18	EXIT #8			
				0.36	RP210002 RAMP 2 FR MD 100 TO MD 100 M			
				0.43	RP210005 RAMP 5 FR MD 100 M TO MD 100			
				0.63	RP229508 RAMP 8 FR MD 295 TO MD 100			
				0.68	RP229509 RAMP 9 C/D LANE			
				0.82	RP229507 RAMP 7 FR MD 100 TO MD 295			
				0.88	MD 295 BALTIMORE WASHINGTON PKWY			77,875
				0.88	STRUC #2180			
				0.88	EXIT #9			
				0.94	RP229501 RAMP 1 FR MD 100 TO MD 295			
				1.11	RP229502 RAMP 2 FR MD 100 TO MD 295			
				1.14	MD 100N WRIGHT RD			
				1.14	STRUC #2181			
				1.30	SPEED LIMIT 55 MPH			
				1.33	STRUC #2182 PINEY RUN			
				1.40	RP229509 RAMP 9 C/D LANE			
				1.63	RP210001 RAMP 1 FR MD 713 TO MD 100			
				1.71	RP210006 RAMP 6 FR MD 100 TO MD 713			
				1.92	MD 713 RIDGE RD			66,775

\* A,B = UNIMPROVED; C = GRADED & DRAINED; D,E = SOIL, GRAVEL, STONE; F,G = LOW TYPE BITUMINOUS;  
H,I = HIGH TYPE BITUMINOUS; J = CONCRETE; K = BRICK; L = BLOCK



STATE HIGHWAY ADMINISTRATION OF MARYLAND  
HIGHWAY INFORMATION SERVICES DIVISION  
DATA SUPPORT GROUP

STATE HIGHWAY LOCATION REFERENCE

ROUTE NUMBER.....MD 100 CONTINUED  
INVENTORY DIRECTION....EAST  
NAME: NO NAME

COUNTY-ANNE ARUNDEL  
SHA DISTRICT.....5  
DATE.....12/31/2001

SYSTEM	FUNCTIONAL CLASS	HWY TYPE	ACCESS CONTRL	MILEPOINT	MILEPOINT DESCRIPTION	MARKED LANES	SURFACE WIDTH/TYPE*	AADT
PRIMARY	R	URB-FRWY/EXPWY	DIVIDED FULL	1.92	STRUC #2183	4	48I	66,775
				1.92	EXIT #10			
				1.96	RP210003 RAMP 3 FR MD 100 TO MD 713			
				2.19	RP210007 RAMP 7 FR MD 100 TO MD 713			
				2.24	RP210005 RAMP 5 FR MD 713 TO MD 100			
				2.83	MD 100P HARMANS RD			
				2.83	STRUC #2185			
				3.08	STRUC #2186 STONY RUN			
				3.37	STRUC #2187 AMTRAK			
				3.64	RP210003 RAMP 3 FR MD 100 TO MD 170			
				3.64	RP210001 RAMP 1 FR MD 170 TO MD 100			
				3.92	MD 170 TELEGRAPH RD			70,475
				3.92	STRUC #2189			
				3.92	EXIT #11			
				3.92	RP210003 RAMP 3 FR MD 100 TO MD 170			
				3.92	RP210001 RAMP 1 FR MD 170 TO MD 100			
				3.92	RP210005 RAMP 5 FR MD 170 TO MD 100			
				3.92	RP210007 RAMP 7 FR MD 100 TO MD 170			
				4.22	RP210005 RAMP 5 FR MD 170 TO MD 100			
				4.31	RP210007 RAMP 7 FR MD 100 TO MD 170			
				4.42		5	60I	
				4.57	MD 100Q QUEENSTOWN RD			
				4.57	STRUC #2190			
				4.74		6	72I	
				5.03	MD 100R WB&A RD			
				5.03	STRUC #2191			
				5.70		5	60I	
				5.91	STRUC #2192 SAWMILL CREEK			
				5.94		4	48I	
				5.95	RP 9701 RAMP 1 FR IS 97 TO MD 100			
				5.99	RP 9706 RAMP 6 FR MD 100 TO IS 97			
				6.21	RP 9705 RAMP 5 FR IS 97 TO MD 100			
				6.21	STRUC #2193			
				6.31	RP 9707 RAMP 7 FR MD 100 TO IS 97			
				6.43	IS 97 NO NAME			70,273
				6.43	STRUC #2194			
				6.43	EXIT #13			
				6.56	RP 9705 RAMP 5 FR IS 97 TO MD 100	5	60I	
				6.56	RP 9701 RAMP 1 FR IS 97 TO MD 100			
				6.56	STRUC #2195			
				6.69	RP 9702 RAMP 2 FR MD 100 TO IS 97			
				6.79	RP 9704 RAMP 4 FR RAMP 1 TO MD 100			

\* A,B = UNIMPROVED; C = GRADED & DRAINED; D,E = SOIL, GRAVEL, STONE; F,G = LOW TYPE BITUMINOUS;  
H,I = HIGH TYPE BITUMINOUS; J = CONCRETE; K = BRICK; L = BLOCK

STATE HIGHWAY ADMINISTRATION OF MARYLAND  
HIGHWAY INFORMATION SERVICES DIVISION  
DATA SUPPORT GROUP

STATE HIGHWAY LOCATION REFERENCE

ROUTE NUMBER.....MD 100 CONTINUED  
INVENTORY DIRECTION....EAST  
NAME: NO NAME

COUNTY-ANNE ARUNDEL  
SHA DISTRICT.....5  
DATE.....12/31/2001

SYSTEM	FUNCTIONAL CLASS	HWY TYPE	ACCESS CONTRL	MILEPOINT	MILEPOINT DESCRIPTION	MARKED LANES	SURFACE WIDTH/TYPE*	AADT
PRIMARY	R	URB-FRWY/EXPWY	DIVIDED FULL	6.93		4	48I	70,273
				7.02	MD 174 QUARTERFIELD RD			
				7.02	STRUC #2083			
				7.02	EXIT #14			
				7.17	RP210006 RAMP 6 FR MD 174 TO MD 100			
				7.17	RP210004 RAMP 4 FR MD 100 TO MD 174			
				7.56	MD 3BU CRAIN HWY			
				7.56	STRUC #2084			
				7.93	ATR STATION #0038			
				8.23	RP210006 RAMP 6 FR MD 100 TO CO 694			
				8.23	RP210008 RAMP 8 FR CO 694 TO MD 100			
				8.38	CO 694 OAKWOOD RD			75,075
				8.38	STRUC #2085			
				8.38	EXIT #15			
				8.53	RP210004 RAMP 4 FR CO 694 TO MD 100			
				8.53	RP210002 RAMP 2 FR MD 100 TO CO 694			
				8.80	STRUC #2086 MARLEY CREEK			
				9.23	RP210008 RAMP 8 FR MD 2 TO MD 100			
				9.37		5	60I	
				9.40	RP210006 RAMP 6 FR MD 100 TO MD 2			
				9.51	RP210007 RAMP 7 FR MD 100 TO MD 2			
				9.57	RP210005 RAMP 5 FR MD 2 TO MD 100			
				9.59	MD 2 GOV RITCHIE HWY			26,075
				9.59	STRUC #2082			
				9.59	EXIT #16			
				9.67	RP210001 RAMP 1 FR MD 2 TO MD 100	4	48I	
				9.72	RP210003 RAMP 3 FR MD 100 TO MD 2			
				9.75	RP210001 RAMP 1 FR MD 2 TO MD 100			
				9.75	STRUC #2080			
				9.87	SPUR FR MD 177			
				9.91	RP210004 RAMP 4 FR RAMP 1 TO MD 100			
				10.07	SPUR TO MD 177			
				10.18	MD 10 ARUNDEL EXPWY (SB/L)			
				10.18	STRUC #2173			
				10.26	CO4505 JUMPERS HOLE RD			
				10.26	STRUC #2103			
SECONDARY				10.45	MD 10 ARUNDEL EXPWY	6	72I	
				10.53	MD 10 (SB/L)	8	96I	
				10.92	MD 10 ARUNDEL EXPWY	4	48I	
				11.15	MD 10 ARUNDEL EXPWY			
				11.15	STRUC #2175			
				11.90	MD 648H WATERFORD RD			

\* A,B = UNIMPROVED; C = GRADED & DRAINED; D,E = SOIL, GRAVEL, STONE; F,G = LOW TYPE BITUMINOUS;  
H,I = HIGH TYPE BITUMINOUS; J = CONCRETE; K = BRICK; L = BLOCK

STATE HIGHWAY ADMINISTRATION OF MARYLAND  
HIGHWAY INFORMATION SERVICES DIVISION  
DATA SUPPORT GROUP

STATE HIGHWAY LOCATION REFERENCE

ROUTE NUMBER.....MD 100 CONTINUED  
INVENTORY DIRECTION....EAST  
NAME: NO NAME

COUNTY-ANNE ARUNDEL  
SHA DISTRICT.....5  
DATE.....12/31/2001

SYSTEM	FUNCTIONAL CLASS	HWY TYPE	ACCESS CONTRL	MILEPOINT	MILEPOINT DESCRIPTION	MARKED LANES	SURFACE WIDTH/TYPE*	AADT
SECONDARY R	URB-FRWY/EXPWY	DIVIDED	FULL	11.90	STRUC #2104	4	48I	26,075
				11.90	STRUC #2105			
				12.37	RP210006 RAMP 6 FR MD 100 TO CO 1607			
				12.39	RP210008 RAMP 8 FR CO 1607 TO MD 100			
				12.61	CO1607 CATHERINE AVE			
				12.61	STRUC #2106			
				12.61	EXIT #19			
				13.24	RP210008 RAMP 8 FR CO 2043 TO MD 100			
				13.44	RP210003 RAMP 3 FR MD 100 TO CO 2043			
				13.45	CO2043 EDWIN RAYNOR BLVD			
				13.45	STRUC #2098			
				13.45	EXIT #20			
				13.94	SPUR FR MD 607			
				13.96	SPUR TO MD 607			
		PART		13.99	MD 607 MAGOTHY BRIDGE RD			
				14.03	SPUR TO MD 607			
				14.03	SPUR FR MD 607			
				14.29	CO2028 MAGOTHY BEACH RD			
				14.61	SPUR FR MD 177	3	36I	
				14.87	MD 177 MOUNTAIN RD			

\*\*\*\*\*

ROUTE NUMBER.....MD 100M  
INVENTORY DIRECTION....NORTH  
NAME: COCA COLA DR

SECONDARY R	URB-LOCAL	UNDIVIDED	NONE	0.00	MD 103 DORSEY RD/PARKWAY DR SOUTH	4	50I	
		DIVIDED		0.05		4	48I	
				0.07	RP210004 RAMP 4 FR MD 100 M TO RAMP 5			
				0.07	RP210006 RAMP 6 FR RAMP 3 TO MD 100 M			
				0.09	RP210005 RAMP 5 FR MD 100 M TO MD 100			
				0.09	RP210003 RAMP 3 FR MD 100 TO MD 100 M			
				0.13	MD 100 NO NAME			
				0.13	STRUC #2179			
				0.13	EXIT #8			
				0.17	RP210007 RAMP 7 FR RAMP 2 TO MD 100 M			
				0.17	RP210001 RAMP 1 FR MD 100 M TO MD 100			
				0.18	RP210002 RAMP 2 FR MD 100 TO MD 100 M			
				0.19	RP210008 RAMP 8 FR MD 100 M TO RAMP 1			
		UNDIVIDED		0.21		4	50I	
				0.34	STRUC #2170 DEEP RUN			

\* A,B = UNIMPROVED; C = GRADED & DRAINED; D,E = SOIL, GRAVEL, STONE; F,G = LOW TYPE BITUMINOUS;  
H,I = HIGH TYPE BITUMINOUS; J = CONCRETE; K = BRICK; L = BLOCK

STATE HIGHWAY ADMINISTRATION OF MARYLAND  
HIGHWAY INFORMATION SERVICES DIVISION  
DATA SUPPORT GROUP

STATE HIGHWAY LOCATION REFERENCE

ROUTE NUMBER.....MD 100M CONTINUED  
INVENTORY DIRECTION...NORTH  
NAME: COCA COLA DR

COUNTY-ANNE ARUNDEL  
SHA DISTRICT.....5  
DATE.....12/31/2001

SYSTEM	FUNCTIONAL CLASS	HWY TYPE	ACCESS CONTRL	MILEPOINT	MILEPOINT DESCRIPTION	MARKED LANES	SURFACE WIDTH/TYPE*	AADT
SECONDARY R	URB-LOCAL	UNDIVIDED	NONE	0.34	HOWARD CO/L	4	50I	

\*\*\*\*\*

ROUTE NUMBER.....MD 100N  
INVENTORY DIRECTION...SOUTH  
NAME: WRIGHT RD

SECONDARY R	URB-COLLECTOR	UNDIVIDED	NONE	0.00	MD 176 DORSEY RD	2	24I	999
				0.05	MD 100 NO NAME			
				0.05	STRUC #2181			
				0.05	RP229509 RAMP 9 C/D LANE			
				0.05	RP229504 RAMP 4 FR MD 295 TO MD 100			
				0.17	MD 1000 OLD SECTION WRIGHT RD			
				0.18	SPUR FR MD 100 O			
				0.20	CO 941 WRIGHT RD (AHEAD)			

\*\*\*\*\*

ROUTE NUMBER.....MD 100O  
INVENTORY DIRECTION...NORTH  
NAME: OLD SECTION WRIGHT RD

SECONDARY R	URB-LOCAL	UNDIVIDED	NONE	0.00	MD 100N WRIGHT RD	2	20I	
				0.02		2	18I	
				0.04	CO5557 OLD SECTION WRIGHT RD (AHEAD)			

\*\*\*\*\*

ROUTE NUMBER.....MD 100P  
INVENTORY DIRECTION...NORTH  
NAME: HARMANS RD

SECONDARY R	URB-COLLECTOR	UNDIVIDED	NONE	0.99	CO 928 HARMANS RD (BACK)	2	22I	4,480
				1.10	MD 100 NO NAME			
				1.10	STRUC #2185			
				1.25	CO 928 HARMANS RD (AHEAD)			

\* A,B = UNIMPROVED; C = GRADED & DRAINED; D,E = SOIL, GRAVEL, STONE; F,G = LOW TYPE BITUMINOUS;  
H,I = HIGH TYPE BITUMINOUS; J = CONCRETE; K = BRICK; L = BLOCK

STATE HIGHWAY ADMINISTRATION OF MARYLAND  
HIGHWAY INFORMATION SERVICES DIVISION  
DATA SUPPORT GROUP

STATE HIGHWAY LOCATION REFERENCE

ROUTE NUMBER.....MD 100Q  
INVENTORY DIRECTION....EAST  
NAME: QUEENSTOWN RD

COUNTY-ANNE ARUNDEL  
SHA DISTRICT.....5  
DATE.....12/31/2001

SYSTEM	FUNCTIONAL CLASS	HWY TYPE	ACCESS CONTRL	MILEPOINT	MILEPOINT DESCRIPTION	MARKED LANES	SURFACE WIDTH/TYPE*	AADT
SECONDARY R	URB-LOCAL	UNDIVIDED	NONE	0.29 CO 908	QUEENSTOWN RD (BACK)	2	24I	2,150
				0.40 MD 100	NO NAME			
				0.40	STRUC #2190			
				0.55 CO 908	QUEENSTOWN RD (AHEAD)			

\*\*\*\*\*

ROUTE NUMBER.....MD 100R  
INVENTORY DIRECTION....SOUTH  
NAME: WB&A RD

SECONDARY R	URB-COLLECTOR	UNDIVIDED	NONE	0.40 CO 910	WB&A RD (BACK)	2	24I	890
				0.53 MD 100	NO NAME			
				0.53	STRUC #2190			
				0.61 OP5245	CHEESMAN DR			
				0.67 CO 910	WB&A RD (AHEAD)			

\*\*\*\*\*

ROUTE NUMBER.....MD 100S  
INVENTORY DIRECTION....EAST  
NAME: WIEKER RD

SECONDARY R	URB-LOCAL	UNDIVIDED	NONE	0.00 CO 918	DENSON DR (BACK)	2	22I	
				0.00 MD 170	TELEGRAPH RD			
				0.12 MD 100T	SANDY FARM RD			
				0.16 CO1158	S WIEKER RD			
				0.16 CO1157	WIEKER RD (AHEAD)			

\*\*\*\*\*

ROUTE NUMBER.....MD 100T  
INVENTORY DIRECTION....NORTH  
NAME: SANDY FARM RD

SECONDARY R	URB-LOCAL	UNDIVIDED	NONE	0.00 MD 100S	WIEKER RD	2	22I	
				0.36		2	14I	
				0.60	ROAD END			

\* A,B = UNIMPROVED; C = GRADED & DRAINED; D,E = SOIL, GRAVEL, STONE; F,G = LOW TYPE BITUMINOUS;  
H,I = HIGH TYPE BITUMINOUS; J = CONCRETE; K = BRICK; L = BLOCK

STATE HIGHWAY ADMINISTRATION OF MARYLAND  
HIGHWAY INFORMATION SERVICES DIVISION  
DATA SUPPORT GROUP

STATE HIGHWAY LOCATION REFERENCE

ROUTE NUMBER.....MD 100U  
INVENTORY DIRECTION....SOUTH  
NAME: OTIS DR

COUNTY-ANNE ARUNDEL  
SHA DISTRICT.....5  
DATE.....12/31/2001

SYSTEM	FUNCTIONAL CLASS	HWY TYPE	ACCESS CONTRL	MILEPOINT	MILEPOINT DESCRIPTION	MARKED LANES	SURFACE WIDTH/TYPE*	AADT
SECONDARY R	URB-LOCAL	UNDIVIDED	NONE	0.52	CO 919 OTIS DR (BACK)	2	24I	
				0.67	ROAD END			

\*\*\*\*\*

ROUTE NUMBER.....MD 103  
INVENTORY DIRECTION....NORTH  
NAME: PARKWAY DR SOUTH

SECONDARY R	URB-LOCAL	UNDIVIDED	NONE	0.00	CO6004 PARKWAY DR SOUTH (BACK)	2	50I	8,200
				0.20	CO5768 RACE RD			
				0.27	SPEED LIMIT 25 MPH	2	24I	
	URB-COLLECTOR			0.32	CO 940 FAULKNER RD			
				0.36		2	50I	
				0.46	MD 100M COCA COLA DR	2	36I	
NAME: DORSEY RD				0.46				
				0.52	CO4640 DORSEY RD			
				0.57		2	24I	
				0.59	CO 954 FOREST AVE			
				0.67	STRUC #2049 DEEP RUN			
				0.75	CO 953 OHIO AVE	2	30I	
				0.75	CO 578 OCONNER DR			
				0.83	R/R #CSX 140 885 B			
				0.83	HOWARD CO/L			

\*\*\*\*\*

ROUTE NUMBER.....MD 162  
INVENTORY DIRECTION....NORTH  
NAME: AVIATION BLVD

SECONDARY R	URB-MINOR ARTERIAL	DIVIDED	NONE	0.00	CO 605 STEWART AVE (BACK)	4	48I	21,350
				0.00	MD 176 DORSEY RD			
				0.04	SPUR FR MD 176	5	60I	
				0.14	SPEED LIMIT 50 MPH			
				0.25	CO3636 OLD HAMMONDS FERRY RD			
				0.32	MD 162A CROMWELL PARK DR			
				0.42	CO5899 HOLLINS FERRY RD			23,250
				0.75		4	48I	
				1.10	CO4000 ALLWOOD DR			
				1.37	CO 563 WICKLOW RD			
				1.48	CO 555 WILLIAMS RD			

\* A,B = UNIMPROVED; C = GRADED & DRAINED; D,E = SOIL, GRAVEL, STONE; F,G = LOW TYPE BITUMINOUS;  
H,I = HIGH TYPE BITUMINOUS; J = CONCRETE; K = BRICK; L = BLOCK

STATE HIGHWAY ADMINISTRATION OF MARYLAND  
HIGHWAY INFORMATION SERVICES DIVISION  
DATA SUPPORT GROUP

STATE HIGHWAY LOCATION REFERENCE

ROUTE NUMBER.....MD 162 CONTINUED  
INVENTORY DIRECTION...NORTH  
NAME: AVIATION BLVD

COUNTY-ANNE ARUNDEL  
SHA DISTRICT.....5  
DATE.....12/31/2001

SYSTEM	FUNCTIONAL CLASS	HWY TYPE	ACCESS CONTRL	MILEPOINT	MILEPOINT DESCRIPTION	MARKED LANES	SURFACE WIDTH/TYPE*	AADT
SECONDARY R	URB-MINOR ARTERIAL	DIVIDED	NONE	1.58	CO 554 FERNDAL RD	4	48I	23,250
				1.76	CO 213 MAPLE AVE			
	URB-COLLECTOR			1.83	MD 762 ANDOVER RD	4	52I	
				2.28	SPUR TO MD 170			
				2.31	MD 170 AVIATION BLVD/CAMP MEADE RD			

\*\*\*\*\*

ROUTE NUMBER.....MD 162A  
INVENTORY DIRECTION...NORTH  
NAME: CROMWELL PARK DR

SECONDARY R	URB-LOCAL	DIVIDED	NONE	0.00	MD 162 AVIATION BLVD	3	36I	
				0.03	SPUR FR MD 162			
				0.08		4	48I	
				0.14	RP 9709 RAMP 9 FR MD 162A TO IS 97			
				0.16	RP 9705 RAMP 5 FR MD 162A TO RAMP 9			
				0.16	RP 9708 RAMP 8 FR IS 97 TO MD 162A			
				0.20	RP 9710 RAMP 10 FR RAMP 8 TO MD 162A			
		UNDIVIDED		0.40	CO5309 AIRPORT PARK RD	2	72I	
				0.60	ROAD END			

\*\*\*\*\*

ROUTE NUMBER.....MD 168  
INVENTORY DIRECTION...EAST  
NAME: NURSERY RD

SECONDARY R	URB-MINOR ARTERIAL	DIVIDED	NONE	0.00	CO 6 W NURSERY RD (BACK)	2	28I	11,450
				0.00	CO 17 HAMMONDS FERRY RD			
				0.08	SPEED LIMIT 30 MPH			
		CTL		0.11		2	32I	
				0.21	IS 695 BALTO BELTWAY			
				0.21	STRUC #2002			
				0.21	EXIT #8			
				0.26	MD 969A FAIRVIEW AVE			
				0.34	CO 113 PARKER HILL RD			
		UNDIVIDED		0.41		2	24I	
				0.45	CO 112 WEDEMAN AVE			
				0.49	CO 111 CENTRAL AVE			
				0.62	CO4576 BARKWOOD CT			
				0.70	MD 295 BALTIMORE WASHINGTON PKWY			

\* A,B = UNIMPROVED; C = GRADED & DRAINED; D,E = SOIL, GRAVEL, STONE; F,G = LOW TYPE BITUMINOUS;  
H,I = HIGH TYPE BITUMINOUS; J = CONCRETE; K = BRICK; L = BLOCK

STATE HIGHWAY ADMINISTRATION OF MARYLAND  
HIGHWAY INFORMATION SERVICES DIVISION  
DATA SUPPORT GROUP

STATE HIGHWAY LOCATION REFERENCE

ROUTE NUMBER.....MD 168 CONTINUED  
INVENTORY DIRECTION....EAST  
NAME: NURSERY RD

COUNTY-ANNE ARUNDEL  
SHA DISTRICT.....5  
DATE.....12/31/2001

SYSTEM	FUNCTIONAL CLASS	HWY TYPE	ACCESS CONTRL	MILEPOINT	MILEPOINT DESCRIPTION	MARKED LANES	SURFACE WIDTH/TYPE*	AADT
SECONDARY R	URB-MINOR ARTERIAL	UNDIVIDED	NONE	0.70	STRUC #2012	2	24I	11,450
				0.77 MD 969	ELEANOR DR			
				0.84 CO 106	SARAH RD			
				0.85 CO 110	TERRACE DR			
				0.91 CO 98	COLONIAL DR	2	22I	
				0.98 CO 97	HAMPTON RD			
				1.05 CO 96	MANSION RD			
				1.13 CO 95	PATAPSCO RD			
				1.28 MD 648E	BALTO ANNAPOLIS BLVD			
				1.28 CO 117	SHENANDOAH AVE (AHEAD)			

\*\*\*\*\*

ROUTE NUMBER.....MD 169  
INVENTORY DIRECTION....EAST  
NAME: W MAPLE RD

SECONDARY R	URB-COLLECTOR	UNDIVIDED	NONE	0.00 CO 37	MAPLE RD (BACK)	2	25I	5,700
				0.00 CO 17	HAMMONDS FERRY RD			
				0.09 CO 73	MEDORA RD			
				0.19 CO 77	SWEETSER RD			
				0.27	R/R #B&A 845 057 L	2	24I	
				0.32 MD 170	CAMP MEADE RD	2	36I	7,325
				0.32				
				0.36 CO 190	CATALPA RD	2	22I	
				0.50 CO 191	HILLTOP RD			
				0.56 CO 186	SYCAMORE RD			
				0.61 CO 180	HOMWOOD RD			
				0.67 CO 173	ORCHARD RD			
				0.73 CO 174	MIDFIELD RD			
				0.91 CO 175	JUNIPER RD			
				0.96	SPUR TO MD 648E			
				0.96	SPUR FR MD 648E			
				0.97 MD 648E	BALTO ANNAPOLIS BLVD			

\*\*\*\*\*

ROUTE NUMBER.....MD 170  
INVENTORY DIRECTION....NORTH  
NAME: TELEGRAPH RD

SECONDARY R	URB-MINOR ARTERIAL	DIVIDED	NONE	0.00 CO5496	PINEY ORCHARD PKWY (BACK)	4	48I	12,300
-------------	--------------------	---------	------	-------------	---------------------------	---	-----	--------

\* A,B = UNIMPROVED; C = GRADED & DRAINED; D,E = SOIL, GRAVEL, STONE; F,G = LOW TYPE BITUMINOUS;  
H,I = HIGH TYPE BITUMINOUS; J = CONCRETE; K = BRICK; L = BLOCK



STATE HIGHWAY ADMINISTRATION OF MARYLAND  
HIGHWAY INFORMATION SERVICES DIVISION  
DATA SUPPORT GROUP

STATE HIGHWAY LOCATION REFERENCE

ROUTE NUMBER.....MD 170 CONTINUED  
INVENTORY DIRECTION....NORTH  
NAME: TELEGRAPH RD

COUNTY-ANNE ARUNDEL  
SHA DISTRICT.....5  
DATE.....12/31/2001

SYSTEM	FUNCTIONAL CLASS	HWY TYPE	ACCESS CONTRL	MILEPOINT	MILEPOINT DESCRIPTION	MARKED LANES	SURFACE WIDTH/TYPE*	AADT
SECONDARY R	URB-MINOR ARTERIAL	DIVIDED	NONE	0.00 MD 175	ANNAPOLIS RD	4	48I	12,300
				0.02	SPUR FR MD 175			
				0.05	SPUR TO MD 175			
		UNDIVIDED		0.11		3	48I	
				0.16		2	22I	
				0.31 CO1027	PINE AVE	2	24I	
				0.37	SPEED LIMIT 40 MPH			
				0.47 CO1122	LAMONTE AVE			
		DIVIDED		0.54 CO1123	BUCKLINA AVE	4	48I	
				0.60 CO1124	BETSON AVE			
				0.60 CO5689	CROSSROADS DR			
				0.64	WILBUR WADE SR CT			
				0.68	SPEED LIMIT 50 MPH			
				0.69 CO1125	MAYFIELD RD			
				0.79		4	72I	
				0.86 RP203204	RAMP 4 FR MD 170 TO MD 32			
				0.87 RP203206	RAMP 6 FR MD 32 TO MD 170			
				0.90 RP203205	RAMP 5 FR MD 170 TO RAMP 4	3	52I	
				0.90 RP203203	RAMP 3 FR RAMP 6 TO MD 170			
	URB-OTHER PRIN ART			0.96 MD 32	NO NAME			20,500
				0.96	STRUC #2205			
				1.01 RP203207	RAMP 7 FR RAMP 2 TO MD 170	3	38I	
				1.01 RP203201	RAMP 1 FR MD 170 TO RAMP 8			
				1.03 RP203202	RAMP 2 FR MD 32 TO MD 170			
				1.05 RP203208	RAMP 8 FR MD 170 TO MD 32			
				1.09		2	36I	
				1.13	SPUR TO OLD MILL RD			
				1.15 CO1129	OLD MILL RD			
				1.15 CO1128	JACKSON GROVE RD			
		UNDIVIDED		1.20	STRUC #2044 SEVERN RUN	2	24I	
				1.51 CO4212	MIDWAY RD			
				1.69 CO1132	GRIMM RD			
				1.91 CO1133	ROGERS LA			
				1.99 CO1134	WATTS AVE			
				2.04 CO1137	EVERGREEN RD			
				2.04 OP1137	EVERGREEN RD			
				2.12 CO1139	MONARD AVE			
				2.15 CO1141	MARYLAND AVE			
				2.18 CO1140	FLORIDA AVE			
				2.21 CO1144	WASHINGTON AVE			
				2.27 CO1145	VIRGINIA AVE			
				2.33 OP5444	GEORGIA AVE			

\* A,B = UNIMPROVED; C = GRADED & DRAINED; D,E = SOIL, GRAVEL, STONE; F,G = LOW TYPE BITUMINOUS;  
H,I = HIGH TYPE BITUMINOUS; J = CONCRETE; K = BRICK; L = BLOCK

STATE HIGHWAY ADMINISTRATION OF MARYLAND  
HIGHWAY INFORMATION SERVICES DIVISION  
DATA SUPPORT GROUP

STATE HIGHWAY LOCATION REFERENCE

ROUTE NUMBER.....MD 170 CONTINUED  
INVENTORY DIRECTION....NORTH  
NAME: TELEGRAPH RD

COUNTY-ANNE ARUNDEL  
SHA DISTRICT.....5  
DATE.....12/31/2001

SYSTEM	FUNCTIONAL CLASS	HWY TYPE	ACCESS CONTRL	MILEPOINT	MILEPOINT DESCRIPTION	MARKED LANES	SURFACE WIDTH/TYPE*	AADT
SECONDARY R	URB-OTHER PRIN ART	UNDIVIDED	NONE	2.39	CO1148 HARVEY AVE	2	24I	20,500
				2.61	CO1149 DONALD AVE			
				2.63	CO1150 CUNNINGHAM RD			
				2.81	OP 291 NO NAME			
				2.85	ENT TO TRAILER PARK			
				2.85	CO6135 JASONS LANDING WAY			
				3.08	CO1151 NORCROSS LA			
		DIVIDED		3.40	CO4282 OLD DONALDSON AVE			
				3.50	SPUR FR MD 174			
				3.52	MD 174 REECE RD/DONALDSON AVE	2	36I	24,025
				3.53	SPUR TO MD 174			
		UNDIVIDED		3.62		2	24I	
				3.82	CO 917 MINNETONKA RD			
				3.82	CO6029 MORGAN STATION RD			
		DIVIDED		3.97		3	36I	
				3.98	OP 286 NO NAME			
				4.02		4	48I	
				4.12	CO 918 DENSON DR			
				4.12	MD 100S WIEKER RD			
				4.28	RP210004 RAMP 4 FR MD 170 TO RAMP 5			
				4.32	RP210006 RAMP 6 FR RAMP 3 TO MD 170			
				4.39	RP210001 RAMP 1 FR MD 170 TO MD 100			
				4.41	MD 100 NO NAME			20,500
				4.41	STRUC #2189			
				4.41	EXIT #11			
				4.41	RP210005 RAMP 5 FR MD 170 TO MD 100			
				4.41	RP210003 RAMP 3 FR MD 100 TO MD 170			
				4.41	RP210007 RAMP 7 FR MD 100 TO MD 170			
				4.51	RP210002 RAMP 2 FR RAMP 7 TO MD 170			
				4.52	RP210008 RAMP 8 FR MD 170 TO RAMP 1			
		UNDIVIDED		4.77				
		DIVIDED		5.05				
				5.16	SPUR TO MD 176			
				5.16	SPUR FR MD 176			
				5.18	MD 176 DORSEY RD			19,025
				5.18				
				5.20	SPUR TO MD 176			
		UNDIVIDED		5.28		4	44I	
				5.43	MD 170A MD 170 SPUR			
				6.17	SPEED LIMIT 40 MPH			
				6.43	RP217004 RAMP 4 FR MD 170 TO CO 573			
				6.46	RP217005 RAMP 5 FR MD 170 TO RAMP 4			

\* A,B = UNIMPROVED; C = GRADED & DRAINED; D,E = SOIL, GRAVEL, STONE; F,G = LOW TYPE BITUMINOUS;  
H,I = HIGH TYPE BITUMINOUS; J = CONCRETE; K = BRICK; L = BLOCK

STATE HIGHWAY ADMINISTRATION OF MARYLAND  
HIGHWAY INFORMATION SERVICES DIVISION  
DATA SUPPORT GROUP

STATE HIGHWAY LOCATION REFERENCE

ROUTE NUMBER.....MD 170 CONTINUED  
INVENTORY DIRECTION....NORTH  
NAME: AVIATION BLVD

COUNTY-ANNE ARUNDEL  
SHA DISTRICT.....5  
DATE.....12/31/ 2001

SYSTEM	FUNCTIONAL CLASS	HWY TYPE	ACCESS CONTRL	MILEPOINT	MILEPOINT DESCRIPTION	MARKED LANES	SURFACE WIDTH/TYPE*	AADT
SECONDARY R	URB-OTHER PRIN ART	UNDIVIDED	NONE	6.46	RP217009 RAMP 9 FR RAMP 3 TO MD 170	4	44I	19,025
				6.50	RP217003 RAMP 3 FR CO 573 TO MD 170			
				6.56	CO 573 STONEY RUN RD			20,500
				6.56	STRUC #AA5012			
				6.92	CO4773 STONEY RUN RD			
		DIVIDED		6.93		4	48I	
				7.05	MD 995 AMTRAK WAY			
				7.08	SPUR TO MD 995			
				7.10	PEDESTRIAN WALKWAY			
		UNDIVIDED		7.27		4	44I	
				7.35	STRUC #2047 STONEY RUN			
				7.35	RP 19508 RAMP 8 FR IS 195 TO MD 170			
		DIVIDED		7.36	RP 19506 RAMP 6 FR MD 170 TO IS 195	4	48I	
				7.40	RP 19507 RAMP 7 FR MD 170 TO RAMP 6			
				7.45	RP 19505 RAMP 5 FR IS 195 TO MD 170			
				7.49	IS 195 METROPOLITAN BLVD			25,925
				7.49	STRUC #2025			
				7.49	EXIT #1			
				7.55	RP 19503 RAMP 3 FR MD 170 TO IS 195			
				7.57	RP 19501 RAMP 1 FR RAMP 4 TO MD 170			
				7.61	RP 19504 RAMP 4 FR IS 195 TO MD 170			
		UNDIVIDED		7.63				
				7.65	RP 19502 RAMP 2 FR MD 170 TO IS 195			
				7.69	SPEED LIMIT 40 MPH			
				7.70	HIKE & BIKE TRAIL			
				7.70	STRUC #2232			
		DIVIDED		7.77		4	44I	
				7.88	SPUR FR ELKRIDGE LANDING RD			
				7.88	SPUR TO ELM RD			
				7.90	SR 9 ELM RD	4	48I	27,600
				7.92	R/R LIGHT RAIL			
				7.93	SPUR FR ELM RD			
				8.18	AIRPORT SERVICE RD			
				8.18	SR 32 ELKRIDGE LANDING RD			
				8.31		4	52I	
				8.52		4	48I	
		CTL		8.65	MD 162 AVIATION BLVD	2	24I	
				8.65				
				8.68	SPUR FR MD 162			
				8.73	R/R LIGHT RAIL			
				8.78	FLIGHTIME DR			
				9.09	CO 10 ANDOVER RD			12,125

NAME: CAMP MEADE RD

\* A,B = UNIMPROVED; C = GRADED & DRAINED; D,E = SOIL, GRAVEL, STONE; F,G = LOW TYPE BITUMINOUS;  
H,I = HIGH TYPE BITUMINOUS; J = CONCRETE; K = BRICK; L = BLOCK

STATE HIGHWAY ADMINISTRATION OF MARYLAND  
HIGHWAY INFORMATION SERVICES DIVISION  
DATA SUPPORT GROUP

STATE HIGHWAY LOCATION REFERENCE

ROUTE NUMBER.....MD 170 CONTINUED  
INVENTORY DIRECTION....NORTH  
NAME: CAMP MEADE RD

COUNTY-ANNE ARUNDEL  
SHA DISTRICT.....5  
DATE.....12/31/2001

SYSTEM	FUNCTIONAL CLASS	HWY TYPE	ACCESS CONTRL	MILEPOINT	MILEPOINT DESCRIPTION	MARKED LANES	SURFACE WIDTH/TYPE*	AADT
SECONDARY R	URB-OTHER PRIN ART	CTL	NONE	9.09 MD 762	ANDOVER RD	2	24I	12,125
				9.10	SPUR FR ANDOVER RD			
		DIVIDED		9.16				
				9.20	SPEED LIMIT 30 MPH			
		UNDIVIDED		9.22				
				9.34 CO3635	CABIN BRANCH LA			
				9.36 CO 15	MUSIC LA			
				9.42	R/R #B&A 845 055 X			
				9.60 CO 187	BENTON AVE			
				9.67		2	34I	
				9.71 CO 188	SCHOOL LA	2	24I	
				9.85 MD 169	W MAPLE RD/E MAPLE RD			18,000
		DIVIDED		9.96 CO 194	VALLEY RD	4	48I	
				10.04 CO 196	LAUREL RD			
				10.04 CO 76	TWIN OAKS RD			
				10.07 RP 69506	RAMP 6 FR IS 695 TO MD 170			
				10.21 RP 69503	RAMP 3 FR IS 695 TO MD 170			
	URB-MINOR ARTERIAL			10.26 IS 695	BALTO BELTWAY			12,125
				10.26	STRUC #2092			
				10.26	EXIT #6			
				10.33 RP 69501	RAMP 1 FR MD 170 TO IS 695			
				10.42 RP 69508	RAMP 8 FR MD 170 TO IS 695			
				10.45	SPEED LIMIT 40 MPH			
		UNDIVIDED		10.47				
				10.56		3	50I	
				10.59 CO 78	KOCH RD			
				10.66	SPUR TO MD 648E			
				10.68 MD 648E	BALTO ANNAPOLIS BLVD	2	50I	15,600
NAME: BELLE GROVE RD				10.68				
				10.71	SPUR TO MD 648E			
				10.80		2	24I	
				10.92	SPEED LIMIT 30 MPH			
				10.95 CO 130	HENSON AVE			
				11.03 CO 129	HOFFMAN AVE			
				11.15 CO 128	GIBBONS AVE			
				11.24 CO 121	SCHOOL LA			
				11.42 CO 131	ST CHARLES RD			
				11.54 CO 132	PEBLE DR			
				11.55 OP 126	RENE AVE			
				11.72 CO 133	THOMAS AVE			
				11.98 IS 895B	HARBOR TUNNEL THRUWAY			
				11.98	STRUC #AAY056			

\* A,B = UNIMPROVED; C = GRADED & DRAINED; D,E = SOIL, GRAVEL, STONE; F,G = LOW TYPE BITUMINOUS;  
H,I = HIGH TYPE BITUMINOUS; J = CONCRETE; K = BRICK; L = BLOCK

STATE HIGHWAY ADMINISTRATION OF MARYLAND  
HIGHWAY INFORMATION SERVICES DIVISION  
DATA SUPPORT GROUP

STATE HIGHWAY LOCATION REFERENCE

ROUTE NUMBER.....MD 170 CONTINUED  
INVENTORY DIRECTION...NORTH  
NAME: BELLE GROVE RD

COUNTY-ANNE ARUNDEL  
SHA DISTRICT.....5  
DATE.....12/31/2001

SYSTEM	FUNCTIONAL CLASS	HWY TYPE	ACCESS CONTRL	MILEPOINT	MILEPOINT	DESCRIPTION	MARKED LANES	SURFACE WIDTH/TYPE*	AADT
SECONDARY R	URB-MINOR ARTERIAL	UNDIVIDED	NONE	12.07	CO 398	10TH AVE	2	24I	9,100
				12.37	CO 394	6TH AVE			
				12.44	CO 393	5TH AVE			
				12.47	OP 110	ALLEY			
				12.49	OP 97	ALLEY			
				12.50	CO 399	GROVE PARK RD			
				12.52	CO 392	4TH AVE			
				12.59	CO 391	3RD AVE	2	26I	
				12.63	CO 402	W RIVERVIEW RD			
				12.63	OP 95	ALLEY			
				12.63	CO 385	CHATHAM RD			
				12.68	CO 390	2ND AVE			
				12.69	CO 403	W ARDEN RD			
				12.72	CO 387	MARSHALL RD			
				12.74	OP 94	ALLEY			
				12.75	CO 404	ARUNDEL RD W			
				12.79	CO 389	1ST AVE			
				12.82	CO 405	W HILLTOP RD	2	29I	
				12.82	CO 388	MORGAN RD			
				12.89	CO 406	W EDGEVALE RD			
				12.94	OP 90	ALLEY	3	38I	
				12.95	CO 407	W MEADOW RD			
				12.98	MD 2	GOV RITCHIE HWY			
				12.98		BALTO CITY LINE			

\*\*\*\*\*

ROUTE NUMBER.....MD 170A  
INVENTORY DIRECTION...NORTH  
NAME: MD 170 SPUR

SECONDARY R	URB-LOCAL	UNDIVIDED	NONE	0.00	MD 176	DORSEY RD	1	12I	
				0.02			1	15I	
				0.29	MD 170	AVIATION BLVD			

\*\*\*\*\*

ROUTE NUMBER.....MD 171  
INVENTORY DIRECTION...EAST  
NAME: CHURCH ST

SECONDARY R	URB-MINOR ARTERIAL	UNDIVIDED	NONE	0.00	MD 2	GOV RITCHIE HWY	2	43I	11,650
-------------	--------------------	-----------	------	------	------	-----------------	---	-----	--------

\* A,B = UNIMPROVED; C = GRADED & DRAINED; D,E = SOIL, GRAVEL, STONE; F,G = LOW TYPE BITUMINOUS;  
H,I = HIGH TYPE BITUMINOUS; J = CONCRETE; K = BRICK; L = BLOCK

STATE HIGHWAY ADMINISTRATION OF MARYLAND  
HIGHWAY INFORMATION SERVICES DIVISION  
DATA SUPPORT GROUP

STATE HIGHWAY LOCATION REFERENCE

ROUTE NUMBER.....MD 171 CONTINUED  
INVENTORY DIRECTION....EAST  
NAME: CHURCH ST

COUNTY-ANNE ARUNDEL  
SHA DISTRICT.....5  
DATE .....12/31/2001

SYSTEM	FUNCTIONAL CLASS	HWY TYPE	ACCESS CONTRL	MILEPOINT	MILEPOINT DESCRIPTION	MARKED LANES	SURFACE WIDTH/TYPE*	AADT
SECONDARY R	URB-MINOR ARTERIAL	UNDIVIDED	NONE	0.04 OP 63	ALLEY	2	33I	11,650
				0.06 CO 320	JOHNSON ST			
				0.12 CO 322	POPE ST	2	28I	
				0.18 CO 323	FRANKLIN ST			
				0.25 CO 325	PHILLIP ST			
				0.31 CO 327	MOORE ST			
				0.37 CO 328	MAGIE ST			
				0.43 CO 329	GISCHEL ST			
				0.51 CO 331	THORNTON ST			
				0.56 CO 336	BALLMAN AVE			11,150
				0.56 CO 337	MATHEWS AVE			
				0.61 CO 348	LIBERTY TERR	2	24I	
				0.70 CO 347	PATRICK HENRY DR			
				0.72 OP 87	ALLEY			
				0.76 CO 345	WASENA AVE			
				0.82 CO 339	DISNEY AVE			
				0.86 CO 338	SIXTH ST			
				0.93	BALTO CITY LINE			

\*\*\*\*\*

ROUTE NUMBER.....MD 172  
INVENTORY DIRECTION....NORTH  
NAME: ARUNDEL COVE AVE

SECONDARY R	URB-LOCAL	UNDIVIDED	NONE	0.00	ROAD END	2	16J	199
				0.05	BALTO CITY LINE			

\*\*\*\*\*

ROUTE NUMBER.....MD 173  
INVENTORY DIRECTION....NORTH  
NAME: FORT SMALLWOOD RD

SECONDARY R	URB-MINOR ARTERIAL	UNDIVIDED	NONE	0.00	ROAD END	2	24I	450
				0.02	SPEED LIMIT 35 MPH			
				0.12 CO1787	PARKSIDE DR			
				0.31 CO1785	CREMEN RD			
				0.32	SPEED LIMIT 45 MPH			
				0.43 CO1790	NORTH AVE			
				0.50 CO1792	MAIN AVE			
				0.57 CO1793	HILLTOP RD			

\* A,B = UNIMPROVED; C = GRADED & DRAINED; D,E = SOIL, GRAVEL, STONE; F,G = LOW TYPE BITUMINOUS;  
H,I = HIGH TYPE BITUMINOUS; J = CONCRETE; K = BRICK; L = BLOCK

STATE HIGHWAY ADMINISTRATION OF MARYLAND  
HIGHWAY INFORMATION SERVICES DIVISION  
DATA SUPPORT GROUP

STATE HIGHWAY LOCATION REFERENCE

ROUTE NUMBER.....MD 173 CONTINUED  
INVENTORY DIRECTION...NORTH  
NAME: FORT SMALLWOOD RD

COUNTY-ANNE ARUNDEL  
SHA DISTRICT.....5  
DATE.....12/31/2001

SYSTEM	FUNCTIONAL CLASS	HWY TYPE	ACCESS CONTRL	MILEPOINT	MILEPOINT DESCRIPTION	MARKED LANES	SURFACE WIDTH/TYPE*	AADT
SECONDARY R	URB-MINOR ARTERIAL	UNDIVIDED	NONE	0.64	CO1794 ARUNDEL RD	2	24I	450
				0.71	CO4260 VENETIAN DR			
				0.71	CO1798 FAIRVIEW BEACH RD			
				0.74	CO1797 NO NAME			
				0.77	YORKIE RD			
				0.95	CO5288 FOX HOLLOW RUN			
				1.11	CO1799 WALL DR			
				1.18	CO1808 RUSSELL AVE			
				1.24	CO1802 COLONY RD			
				1.31	SPEED LIMIT 50 MPH			
				1.32	CO1809 BAYSIDE BEACH RD			11,450
				1.38	SPUR TO BAYSIDE BEACH RD			
				2.47	CO1847 WATER OAK POINT RD			
				2.54	SPEED LIMIT 40 MPH			
				2.70	CO5071 WHITES COVE RD			
				2.86	CO5975 MIDDLEBURY DR			
		DIVIDED		2.96				
				2.98	CO1848 OLD FORT SMALLWOOD RD			
				2.99	SPUR FR MD 607			
	URB-OTHER PRIN ART			3.00	MD 607 HOG NECK RD			10,350
				3.03	SPUR TO MD 607			
		UNDIVIDED		3.04				
				3.19	CO1849 ELIZABETH RD	2	22I	
				3.21	SPUR FR ELIZABETH RD			
				3.35	CO5730 GALLATIN WAY			
				3.65	CO5087 PEKIN RD			
				3.65	CO1850 JUNE WAY			
				3.68	STRUC #2046 ROCK CREEK			
				3.73	CO1691 HILLCREEK RD			
				3.80	MARINERS COVE DR	2	24I	
				3.86	MD 173A OLD SECTION OF MD 173			
				3.90	SPUR TO MD 173			
				3.91	CO2043 EDWIN RAYNOR BLVD	4	48I	
				3.91	TICK NECK PARK			
				3.93	SPUR FR MD 173			
		CTL		4.00				
				4.10	CO1693 MEADOW VIEW RD	3	36I	
				4.18	CO1633 DUVALL HWY			
				4.18	CO1694 VALLEY RD			
				4.26	CO1695 ROCK HILL RD	2	22I	
				4.35	CO1696 FARMVIEW RD			
				4.43	CO1698 HILLSIDE RD			

\* A,B = UNIMPROVED; C = GRADED & DRAINED; D,E = SOIL, GRAVEL, STONE; F,G = LOW TYPE BITUMINOUS;  
H,I = HIGH TYPE BITUMINOUS; J = CONCRETE; K = BRICK; L = BLOCK

STATE HIGHWAY ADMINISTRATION OF MARYLAND  
HIGHWAY INFORMATION SERVICES DIVISION  
DATA SUPPORT GROUP

STATE HIGHWAY LOCATION REFERENCE

ROUTE NUMBER.....MD 173 CONTINUED  
INVENTORY DIRECTION...NORTH  
NAME: FORT SMALLWOOD RD

COUNTY-ANNE ARUNDEL  
SHA DISTRICT.....5  
DATE.....12/31/2001

SYSTEM	FUNCTIONAL CLASS	HWY TYPE	ACCESS CONTRL	MILEPOINT	MILEPOINT DESCRIPTION	MARKED LANES	SURFACE WIDTH/TYPE*	AADT
SECONDARY R	URB-OTHER PRIN ART	CTL	NONE	4.49	OP 489 NO NAME	2	22I	10,350
				4.51	CO4609 ELIZABETHS LANDING WAY			
				4.65	CO1699 APPIAN WAY			
				4.89	CO1711 KENTON RD			
				4.90	CO5063 COTTAGE GROVE RD			
				4.97		2	24I	
				4.99	CO1718 GENEVA RD			
				5.03	CO1708 JOHNSON RD			
				5.04	CO1721 BEDFORD RD			
		DIVIDED		5.09	CO1722 RUGBY RD			
		UNDIVIDED		5.18	CO1710 BAR HARBOR RD	2	44I	22,550
				5.18	CO1729 RIVIERA DR			
				5.21	SPEED LIMIT 35 MPH			
		DIVIDED		5.23	CO1714 CLOVERHILL RD	2	22I	
				5.28	CO1727 POPLAR RD			
		CTL		5.32	CO1715 SOMERSET RD			
				5.34	CO1730 DALE RD			
				5.37	CO1728 MANCHESTER RD			
				5.41	CO1716 MONTROSE RD			
				5.45	CO1732 MEADOW RD			
				5.47	CO1734 CARROLL RD			
				5.56	CO1719 HOMELAND RD			
				5.62	ATR STATION #0020			
				5.66	CO1717 GRANADA RD			
		UNDIVIDED		5.71		2	24I	
				5.73	BEG BR			
				5.82	STRUC #2045 STONEY CREEK			
				5.90	END BR	2	26I	
				5.95	SPUR TO MD 642			
				5.96	CO1567 PARKWAY	2	32I	
		CTL		5.98	MD 642 GREENLAND BEACH RD	3	34I	
				6.11	CO1578 WELDON RD	4	44I	
				6.24	CO1562 FERNHILL RD			
				6.27	SPUR FR GREENLAND BEACH RD			
				6.29	CO1547 HILLTOP RD			
				6.29	CO1577 GREENLAND BEACH RD			
				6.31	SPUR TO GREENLAND BEACH RD			
				6.50	CO1579 CARVEL BEACH RD			
				6.56	CO1581 KINGSWAY DR			
		DIVIDED		6.61		4	48I	
				6.67	SPEED LIMIT 50 MPH			
				6.68	CO3998 CHESTNUT COVE DR			

\* A,B = UNIMPROVED; C = GRADED & DRAINED; D,E = SOIL, GRAVEL, STONE; F,G = LOW TYPE BITUMINOUS;  
H,I = HIGH TYPE BITUMINOUS; J = CONCRETE; K = BRICK; L = BLOCK



STATE HIGHWAY ADMINISTRATION OF MARYLAND  
HIGHWAY INFORMATION SERVICES DIVISION  
DATA SUPPORT GROUP

STATE HIGHWAY LOCATION REFERENCE

ROUTE NUMBER.....MD 173 CONTINUED  
INVENTORY DIRECTION...NORTH  
NAME: FORT SMALLWOOD RD

COUNTY-ANNE ARUNDEL  
SHA DISTRICT.....5  
DATE.....12/31/2001

SYSTEM	FUNCTIONAL CLASS	HWY TYPE	ACCESS CONTRL	MILEPOINT	MILEPOINT DESCRIPTION	MARKED LANES	SURFACE WIDTH/TYPE*	AADT
SECONDARY R	URB-OTHER PRIN ART	DIVIDED	NONE	6.70	STRUC #2125 COX CREEK	4	48I	22,550
				7.18	SPUR FR ENERGY PKWY			
				7.20	OP4572 ENERGY PKWY			
				7.20	BRANDON SHORES RD			
				7.21	SPUR FR BRANDON SHORES RD			
				7.22	SPUR TO ENERGY PKWY			
				7.58	SPUR FR SOLLEY RD			
				7.61	CO1546 SOLLEY RD			
				7.61	ENT TO POWER PLANT			
				7.62	SPUR FR POWER PLANT			
				7.63	SPUR TO SOLLEY RD			
				7.78	CO5979 LAUREN WAY			
				7.88	CO 424 SYCAMORE RD			
				8.00	CO4289 GREEN ACRES DR			
				8.10	CO4237 MARLEY NECK BLVD			
				8.26	CO 421 WERNER RD			
				8.33	OP 129 NO NAME			
				8.36	CO 420 KEMBO RD			
				8.38	SPUR FR KEMBO RD			
				8.50	CO 419 PITTMAN RD			
				8.62		5	62I	
				8.79	CO3871 CABOT DR			
				8.92	BALTO CITY LINE			

ROUTE NUMBER.....MD 173A  
INVENTORY DIRECTION...NORTH  
NAME: OLD SECTION OF MD 173

SECONDARY R	URB-LOCAL	UNDIVIDED	NONE	0.00	MD 173 FORT SMALLWOOD RD	2	24I	
				0.03	CO1691 HILLCREEK RD			
				0.14	CO1695 ROCK HILL RD			

ROUTE NUMBER.....MD 174  
INVENTORY DIRECTION...EAST  
NAME: REECE RD

SECONDARY R	URB-MINOR ARTERIAL	UNDIVIDED	NONE	0.00	GV 174 REECE RD (BACK)	2	24I	8,950
				0.00	CO5574 JACOBS RD W			

\* A,B = UNIMPROVED; C = GRADED & DRAINED; D,E = SOIL, GRAVEL, STONE; F,G = LOW TYPE BITUMINOUS;  
H,I = HIGH TYPE BITUMINOUS; J = CONCRETE; K = BRICK; L = BLOCK

STATE HIGHWAY ADMINISTRATION OF MARYLAND  
HIGHWAY INFORMATION SERVICES DIVISION  
DATA SUPPORT GROUP

STATE HIGHWAY LOCATION REFERENCE

ROUTE NUMBER.....MD 174 CONTINUED  
INVENTORY DIRECTION....EAST  
NAME: REECE RD

COUNTY-ANNE ARUNDEL  
SHA DISTRICT.....5  
DATE.....12/31/2001

SYSTEM	FUNCTIONAL CLASS	HWY TYPE	ACCESS CONTRL	MILEPOINT	MILEPOINT DESCRIPTION	MARKED LANES	SURFACE WIDTH/TYPE*	AADT
SECONDARY R	URB-MINOR ARTERIAL	UNDIVIDED	NONE	0.04	SPEED LIMIT 35 MPH	2	24I	8,950
				0.26	SPEED LIMIT 45 MPH			
				0.32	CO1010 REECE HEIGHTS DR			
				0.48	CO1008 PIONEER DR			
				0.86	CO3648 MEADE VILLAGE RD			
				1.03	CO1004 LOVING RD			
				1.40	CO3979 REDBRIDGE DR			
				1.40	NEW DISNEY (PROP)			
				1.53	EMERALD LA			
				1.64	CO 935 SEVERN RD			16,250
				1.68	SPEED LIMIT 35 MPH			
				1.77	R/R #ATK 529 606 J			
				1.77	STRUC #2075			
				2.10	CO4250 OLD CAMP MEADE RD			
				2.16	CO3716 ANDORICK DR			
		DIVIDED		2.40		4	48I	
				2.46	SPUR TO MD 170			
				2.47	SPUR FR MD 170			
				2.48	MD 170 TELEGRAPH RD			21,650
NAME: DONALDSON AVE				2.48				
				2.53	SPEED LIMIT 45 MPH			
				2.57	CO1175 CLARK STATION RD			
				2.57	ENT TO RECREATIONAL AREA			
		UNDIVIDED		2.69		3	48I	
				2.76		3	36I	
				2.85		2	24I	
				2.87	CO4282 OLD DONALDSON AVE			
				3.20	CO 910 WB&A RD			
				3.67	CO4015 WALNUT GROVE RD			
				3.76	OP 258 HUBBARD LA			
		DIVIDED		4.06		3	36I	
NAME: QUARTERFIELD RD				4.17	CO 907 QUARTERFIELD RD			
				4.20	OP4540 OLD QUARTERFIELD RD			
				4.20	QUARTERFIELD RD			
		UNDIVIDED		4.28		4	48I	
				4.39	CO 912 ELMHURST RD			
				4.39	CO4270 WESTPHALIA DR			
				4.41	SPUR TO ELMHURST RD			
				4.57	CO 908 QUEENSTOWN RD			
				4.58	SPEED LIMIT 35 MPH			
				4.66	CO3656 PARKE WEST DR	3	36I	
				4.66	OP5475 INDUSTRIAL DR			

\* A,B = UNIMPROVED; C = GRADED & DRAINED; D,E = SOIL, GRAVEL, STONE; F,G = LOW TYPE BITUMINOUS;  
H,I = HIGH TYPE BITUMINOUS; J = CONCRETE; K = BRICK; L = BLOCK

STATE HIGHWAY ADMINISTRATION OF MARYLAND  
HIGHWAY INFORMATION SERVICES DIVISION  
DATA SUPPORT GROUP

STATE HIGHWAY LOCATION REFERENCE

ROUTE NUMBER.....MD 174 CONTINUED  
INVENTORY DIRECTION....EAST  
NAME: QUARTERFIELD RD

COUNTY -ANNE ARUNDEL  
SHA DISTRICT.....5  
DATE.....12/31/2001

SYSTEM	FUNCTIONAL CLASS	HWY TYPE	ACCESS CONTRL	MILEPOINT	MILEPOINT DESCRIPTION	MARKED LANES	SURFACE WIDTH/TYPE*	AADT
SECONDARY R	URB-MINOR ARTERIAL	UNDIVIDED	NONE	4.77	CO 906 OLD QUARTERFIELD RD	2	24I	21,650
				4.77	OP 906 GAITHER DR			
				4.81	RP 9706 RAMP 6 FR MD 174 TO IS 97			
				4.83	RP 9707 RAMP 7 FR MD 174 TO RAMP 6			
				4.83	RP 9708 RAMP 8 FR RAMP 5 TO MD 174			
				4.85	RP 9705 RAMP 5 FR IS 97 TO MD 174			
				4.91	BEG BR			
				4.94	IS 97 NO NAME			9,050
				4.94	STRUC #2063			
				4.94	EXIT #13			
				4.96	END BR			
				4.99	RP 9703 RAMP 3 FR MD 174 TO IS 97			
				5.01	RP 9702 RAMP 2 FR MD 174 TO RAMP 3			
				5.01	RP 9701 RAMP 1 FR RAMP 4 TO MD 174			
				5.03	RP 9704 RAMP 4 FR IS 97 TO MD 174			
				5.18	MD 779 OLD QUARTERFIELD RD			
		CTL		5.24	CO 865 PAMELA RD	4	48I	
		UNDIVIDED		5.32		4	54I	
				5.38	CO 861 OLD STAGE RD			
				5.49	CO 862 JONATHAN AVE			
		DIVIDED		5.55				
				5.58	RP210006 RAMP 6 FR MD 174 TO MD 100			
				5.63	MD 100 NO NAME			
				5.63	STRUC #2083			
				5.63	EXIT #14			
				5.66	RP210004 RAMP 4 FR MD 100 TO MD 174			
				5.68		3	44I	
		UNDIVIDED		5.73		3	52I	
				5.78	CO 606 THELMA AVE	2	35I	
				5.87		3	40I	
		DIVIDED		5.92		3	46I	
				5.94	MD 3BU CRAIN HWY			

\*\*\*\*\*

ROUTE NUMBER.....MD 175  
INVENTORY DIRECTION....NORTH  
NAME: ANNAPOLIS RD

SECONDARY R	URB-MINOR ARTERIAL	UNDIVIDED	NONE	0.00	CO1207 MILLERSVILLE RD (BACK)	2	40I	8,875
				0.00	MD 3 ROBERT CRAIN HWY			
				0.04		2	36I	

\* A,B = UNIMPROVED; C = GRADED & DRAINED; D,E = SOIL, GRAVEL, STONE; F,G = LOW TYPE BITUMINOUS;  
H,I = HIGH TYPE BITUMINOUS; J = CONCRETE; K = BRICK; L = BLOCK

STATE HIGHWAY ADMINISTRATION OF MARYLAND  
HIGHWAY INFORMATION SERVICES DIVISION  
DATA SUPPORT GROUP

STATE HIGHWAY LOCATION REFERENCE

ROUTE NUMBER.....MD 175 CONTINUED  
INVENTORY DIRECTION....NORTH  
NAME: ANNAPOLIS RD

COUNTY-ANNE ARUNDEL  
SHA DISTRICT.....5  
DATE.....12/31/2001

SYSTEM	FUNCTIONAL CLASS	HWY TYPE	ACCESS CONTRL	MILEPOINT	MILEPOINT DESCRIPTION	MARKED LANES	SURFACE WIDTH/TYPE*	AADT
SECONDARY R	URB-MINOR ARTERIAL	UNDIVIDED	NONE	0.13	MD 3 (SB/L)	2	22I	8,875
				0.15	SPUR TO MD 3			
				0.17	SPEED LIMIT 40 MPH			
				0.31	CO1204 MCNEW RD			
				0.76	CO1199 CALIFORNIA AVE			
				0.80	CO1201 HOLIDAY ST			
				0.84	NEFF DR			
				0.96	CO1198 CLAFFY AVE			
				1.08	CO1198 CLAFFY AVE			
				1.15	DAIRY LA			
				1.15	CO1332 GAMBRILLS RD			
				1.21	CO3696 OLD DAIRY FARM RD			
				1.26	CO1071 DAIRY FARM RD			
				1.46	CO5529 BURNS CROSSING RD			
				1.58	CO1197 ST MARYS AVE			
				1.72	CO1193 2ND ST			
				1.82	OP5301 CAROL AVE			
				1.88	CO1191 WATTS RD			
		DIVIDED		2.16		4	48I	
				2.28	MD 32AA SAPPINGTON STATION RD			
				2.28	CO1097 HIGGINS DR			
				2.28	MD 677 ODENTON RD			
				2.30	SPUR FR MD 32AA			
				2.32	SPUR TO MD 677			
		UNDIVIDED		2.45				
				2.91	CO1031 OAKTON RD			
				2.99	CO1030 HARDING AVE			
		DIVIDED		3.11				
				3.20	R/R #CR 529 603 N			
				3.23	SPUR FR MD 170			
				3.24	SPUR TO MD 170			
				3.27	MD 170 TELEGRAPH RD	4	56I	21,375
				3.27	CO5496 PINEY ORCHARD PKWY			
				3.29	SPUR TO MD 170			
				3.32	SPUR FR MD 170			
		CTL		3.35		4	48I	
				3.37	CO1025 BALTIMORE AVE			
				3.43	SPUR TO WINMEYER AVE			
				3.44	CO5499 WINMEYER AVE			
				3.45	SPUR FROM WINMEYER AVE			
		DIVIDED		3.50				
				3.62	BEG BR			

\* A,B = UNIMPROVED; C = GRADED & DRAINED; D,E = SOIL, GRAVEL, STONE; F,G = LOW TYPE BITUMINOUS;  
H,I = HIGH TYPE BITUMINOUS; J = CONCRETE; K = BRICK; L = BLOCK

STATE HIGHWAY ADMINISTRATION OF MARYLAND  
HIGHWAY INFORMATION SERVICES DIVISION  
DATA SUPPORT GROUP

STATE HIGHWAY LOCATION REFERENCE

ROUTE NUMBER.....MD 175 CONTINUED  
INVENTORY DIRECTION....NORTH  
NAME: ANNAPOLIS RD

COUNTY - ANNE ARUNDEL  
SHA DISTRICT.....5  
DATE.....12/31/2001

SYSTEM	FUNCTIONAL CLASS	HWY TYPE	ACCESS CONTRL	MILEPOINT	MILEPOINT DESCRIPTION	MARKED LANES	SURFACE WIDTH/TYPE*	AADT
SECONDARY R	URB-MINOR ARTERIAL	DIVIDED	NONE	3.64	R/R #CR 529 600 T	4	48I	21,375
				3.64	STRUC #2048			
				3.66	END BR			
		UNDIVIDED		3.70	CO1024 LOKUS RD			
				3.79	CO1020 MORGAN RD	4	64I	
				3.79	TOWN CENTER BLVD (PROP)			
				3.86	CO1018 DARE ST	4	48I	
				3.94	CO1016 NEVADA AVE			
		DIVIDED		4.03	CO1021 BALDWIN RD			
				4.12				
				4.19	RP203206 RAMP 6 FR MD 32 TO MD 175			
				4.24	RP203203 RAMP 3 FR RAMP 6 TO MD 175			
				4.24	RP203204 RAMP 4 FR MD 175 TO RAMP 5			
				4.28	RP203205 RAMP 5 FR MD 175 TO MD 32			
				4.33	MD 32 SAVAGE RD			
				4.33	STRUC #2209			
				4.40	RP203201 RAMP 1 FR MD 175 TO MD 32			
				4.47	RP203207 RAMP 7 FR RAMP 2 TO MD 175			
				4.56	RP203202 RAMP 2 FR MD 32 TO MD 175			
				4.56	RP203208 RAMP 8 FR MD 175 TO MD 32			
				4.71	CO5454 BERGER ST			
				4.92	SPUR FR LLEWELLYN AVE			
				4.92	SPUR TO BLUE WATER BLVD			
				4.94	LLEWELLYN AVE			
				4.94	CO6035 BLUE WATER BLVD			
				4.95	SPUR TO LLEWELLYN AVE			
				5.28	SPUR FR MAPES RD			
				5.29	CO6034 CHARTER OAKS BLVD			
				5.29	GV 200 MAPES RD			
				5.30	SPUR TO MAPES RD			
				5.63	CO1014 JACKSON GROVE RD	5	60I	
				5.66	FOREST AVE (GOVT RD)			
				5.76	WALKER RD (GOVT RD)	4	48I	
				5.91	SPUR TO REECE RD			
		UNDIVIDED		5.93	GV 174 REECE RD			
				6.04		2	22I	
				6.23	20TH ST (GVT RD)			
				6.31	20 1/2TH ST (GVT RD)			
				6.42	CLARK RD (GVT RD)			
				6.58	21 1/2 ST (GVT RD)			
				6.83	MACARTHUR RD (GVT RD)			
		DIVIDED		6.96		4	48I	

\* A,B = UNIMPROVED; C = GRADED & DRAINED; D,E = SOIL, GRAVEL, STONE; F,G = LOW TYPE BITUMINOUS;  
H,I = HIGH TYPE BITUMINOUS; J = CONCRETE; K = BRICK; L = BLOCK

STATE HIGHWAY ADMINISTRATION OF MARYLAND  
HIGHWAY INFORMATION SERVICES DIVISION  
DATA SUPPORT GROUP

STATE HIGHWAY LOCATION REFERENCE

ROUTE NUMBER.....MD 175 CONTINUED  
INVENTORY DIRECTION....NORTH  
NAME: ANNAPOLIS RD

COUNTY - ANNE ARUNDEL  
SHA DISTRICT.....5  
DATE.....12/31/2001

SYSTEM	FUNCTIONAL CLASS	HWY TYPE	ACCESS CONTRL	MILEPOINT	MILEPOINT DESCRIPTION	MARKED LANES	SURFACE WIDTH/TYPE*	AADT
SECONDARY R	URB-MINOR ARTERIAL	DIVIDED	NONE	7.05	CO 936 DISNEY RD	4	48I	21,375
				7.25	SPUR FR MD 713			
				7.27	MD 713 RIDGE RD/ROCKENBACH RD			28,775
				7.28	SPUR TO MD 713			
				7.41		3	48I	
				7.44	SPEED LIMIT 45 MPH			
		UNDIVIDED		7.50		2	22I	
				7.80	RAE RD			
				7.89	CO4291 MCCARRON CT			
				8.08	BALLENTINES WAY	2	24I	
				8.19	CO 938 CLARK RD			
				8.19	MD 175AA MAX BLOB PARK RD			
				8.24	RP229508 RAMP 8 FR MD 295 TO MD 175			
				8.25	RP229506 RAMP 6 FR MD 175 TO MD 295			
				8.36	RP229507 RAMP 7 FR MD 175 TO MD 295			
				8.38	RP229505 RAMP 5 FR MD 295 TO MD 175			
				8.40	BEG BR			
				8.42	MD 295 BALTIMORE WASHINGTON PKWY			21,275
				8.42				
				8.42	STRUC #2023			
				8.44	END BR			
				8.45	RP229501 RAMP 1 FR MD 295 TO MD 175			
				8.46	RP229503 RAMP 3 FR MD 175 TO MD 295			
				8.53	RP229502 RAMP 2 FR MD 175 TO MD 295			
				8.57	RP229504 RAMP 4 FR MD 295 TO MD 175			
				8.63	CO5768 RACE RD	2	22I	
				8.63	CO 939 SELLNER RD			
				8.64	SPEED LIMIT 35 MPH			
				8.89	CO 957 BROCK BRIDGE RD			
				9.13	ELEMENTARY SCHOOL LA	2	24I	
				9.20	CO 956 OAK RIDGE RD			
				9.23	ELEMENTARY SCHOOL LA			
				9.29		2	22I	
				9.33	CO 955 WIGLEY AVE			
				9.61	SR 6 ENT HOUSE OF CORRECTIONS			
				9.67	MD 723 OLD JESSUP RD	2	24I	
				9.72	SPEED LIMIT 40 MPH			
				9.82	R/R #CSX 140 887 P			
				9.82	STRUC #13043			
				9.82	HOWARD CO/L			

NAME: JESSUP RD

\* A,B = UNIMPROVED; C = GRADED & DRAINED; D,E = SOIL, GRAVEL, STONE; F,G = LOW TYPE BITUMINOUS;  
H,I = HIGH TYPE BITUMINOUS; J = CONCRETE; K = BRICK; L = BLOCK

STATE HIGHWAY ADMINISTRATION OF MARYLAND  
HIGHWAY INFORMATION SERVICES DIVISION  
DATA SUPPORT GROUP

STATE HIGHWAY LOCATION REFERENCE

ROUTE NUMBER.....MD 175AA  
INVENTORY DIRECTION...NORTH  
NAME: MAX BLOB PARK RD

COUNTY-ANNE ARUNDEL  
SHA DISTRICT.....5  
DATE.....12/31/2001

SYSTEM	FUNCTIONAL CLASS	HWY TYPE	ACCESS CONTRL	MILEPOINT	MILEPOINT DESCRIPTION	MARKED LANES	SURFACE WIDTH/TYPE*	AADT
SECONDARY R	URB-LOCAL	UNDIVIDED	NONE	0.00 MD 917	MAX BLOB PARK RD	2	34I	
				0.02 MD 175	ANNAPOLIS RD			
				0.02 CO 938	CLARK RD (AHEAD)			

\*\*\*\*\*

ROUTE NUMBER.....MD 176  
INVENTORY DIRECTION...EAST  
NAME: DORSEY RD

SECONDARY R	URB-LOCAL	UNDIVIDED	NONE	0.00	CUL DE SAC	2	40I	2,275
				0.03 OP 310	ABRAHAM RD			
	URB-COLLECTOR			0.09 MD 100N	WRIGHT RD	2	24I	
				0.27	STRUC #2050 PINEY RUN			
				0.33	AIRPORT 100 WAY (PROP)			
		DIVIDED		0.75		3	36I	
				0.86 MD 713	RIDGE RD			13,775
				0.86 CO5769	RIDGE RD			
				0.94		4	48I	
				1.02	SPUR FR RIDGE RD			
				1.04 MD 713D	RIDGE RD			
				1.04 CO 582	RIDGE RD			
				1.05	SPUR TO RIDGE RD			
				1.14	SPEED LIMIT 45 MPH			
				1.29 CO4157	ASHTON RD			
				1.33 CO 924	LEEDS RD			
		UNDIVIDED		1.40		4	50I	
				1.46 CO4620	SANDALWOOD CT			
				1.48	WOLVERINE LA			
				1.53 CO4913	OLD DORSEY RD			
				1.59	SPUR FR CANDLEWOOD LA			
				1.61 CO4158	CANDLEWOOD RD			
				1.61	SPUR FR OLD DORSEY RD			
				1.62	SPUR TO CANDLEWOOD LA			
				1.73 CO 928	HARMANS RD			
				1.73 CO 585	SHIPLEY AVE			
				1.81	STRUC #2167 STONEY RUN			
				1.93	R/R #ATK 529 605 C			
				1.93	STRUC #2051			
		DIVIDED		2.01 MD 645D	OLD DORSEY RD	4	48I	
				2.05	SPUR TO MD 170			
				2.05	SPUR FR MD 170			

\* A,B = UNIMPROVED; C = GRADED & DRAINED; D,E = SOIL, GRAVEL, STONE; F,G = LOW TYPE BITUMINOUS;  
H,I = HIGH TYPE BITUMINOUS; J = CONCRETE; K = BRICK; L = BLOCK

STATE HIGHWAY ADMINISTRATION OF MARYLAND  
HIGHWAY INFORMATION SERVICES DIVISION  
DATA SUPPORT GROUP

STATE HIGHWAY LOCATION REFERENCE

ROUTE NUMBER.....MD 176 CONTINUED  
INVENTORY DIRECTION....EAST  
NAME: DORSEY RD

COUNTY-ANNE ARUNDEL  
SHA DISTRICT.....5  
DATE.....12/31/ 2001

SYSTEM	FUNCTIONAL CLASS	HWY TYPE	ACCESS	MILEPOINT	MILEPOINT DESCRIPTION	MARKED LANES	SURFACE WIDTH/TYPE*	AADT
SECONDARY R	URB-MINOR ARTERIAL	CTL	NONE	2.07 MD 170	TELEGRAPH RD/AVIATION BLVD	4	48I	16,875
				2.10	SPUR FR MD 170			
				2.20 MD 170A	MD 170 SPUR			
				2.30 CO 586	HAWKINS DR			
				2.42 CO 594	MULBERRY RD			
				2.46 CO 595	KELLY LA			
				2.51 CO 596	LOCUST DR			
		DIVIDED		2.56				
				2.71 MD 652	OLD TELEGRAPH RD			
				2.73	SPUR FR MD 652			
				2.85	SPUR TO CONNELLEY DR			
				2.87 CO4924	CONNELLEY DR			
				2.88	SPUR FR CONNELLEY DR			
		CTL		2.98	TRAFFIC DR (ENT TO SHA)			
				3.26 CO5322	MCCORMICK DR			
				3.43 CO4701	DIGIULIAN BLVD			
		DIVIDED		3.52 CO 597	MCPHERSON RD			
				3.55 CO3973	WB&A RD			
		UNDIVIDED		3.60 CO 910	WB&A RD			
				3.67 CO 598	ARUNDEL AVE			
				3.81 OP 192	NO NAME			
		DIVIDED		4.10				
				4.24	SPEED LIMIT 40 MPH			
				4.32 CO 599	WIRTH RD			
				4.58 CO 602	ZACHARY LA	4	60I	
				4.73 MD 162	AVIATION BLVD	4	48I	23,675
				4.73 CO 605	STEWART AVE			
				4.77	SPUR FR MD 176			
				4.87 RP 9706	RAMP 6 FR MD 176 TO IS 97			
				4.90 RP 9707	RAMP 7 FR MD 176 TO RAMP 6	5	60I	
				4.99 IS 97	NO NAME			21,875
				4.99	STRUC #2061			
				4.99	EXIT #15			
				5.07 RP 9704	RAMP 4 FR IS 97 TO MD 176			
				5.15 RP 9701	RAMP 1 FR IS 97 TO MD 176			
				5.21 RP 9703	RAMP 3 FR MD 176 TO RAMP 2	4	48I	
				5.21	CHARLEY ECKMAN LA (ENT TO PARK)			
				5.26 RP 9702	RAMP 2 FR MD 176 TO IS 97			
		UNDIVIDED		5.51		4	50I	
				5.56 CO 634	CENTRAL AVE	2	24I	
				5.68 MD 648E	BALTO ANNAPOLIS BLVD			
				5.68 CO3616	8TH AVE NW (AHEAD)			

\* A,B = UNIMPROVED; C = GRADED & DRAINED; D,E = SOIL, GRAVEL, STONE; F,G = LOW TYPE BITUMINOUS;  
H,I = HIGH TYPE BITUMINOUS; J = CONCRETE; K = BRICK; L = BLOCK



STATE HIGHWAY ADMINISTRATION OF MARYLAND  
HIGHWAY INFORMATION SERVICES DIVISION  
DATA SUPPORT GROUP

STATE HIGHWAY LOCATION REFERENCE

ROUTE NUMBER.....MD 176B  
INVENTORY DIRECTION....EAST  
NAME: WRIGHT RD

COUNTY-ANNE ARUNDEL  
SHA DISTRICT.....5  
DATE.....12/31/2001

SYSTEM	FUNCTIONAL CLASS	HWY TYPE	ACCESS CONTRL	MILEPOINT	MILEPOINT DESCRIPTION	MARKED LANES	SURFACE WIDTH/TYPE*	AADT
SECONDARY R	URB-COLLECTOR	UNDIVIDED	NONE	0.00	CO5768 RACE RD	2	30I	999
				0.10	BEG BR			
				0.13	MD 295 BALTO WASHINGTON PKWY			
				0.13	STRUC #2184			
				0.16	END BR			
				0.23	CO 941 WRIGHT RD			

\*\*\*\*\*

ROUTE NUMBER.....MD 177  
INVENTORY DIRECTION....EAST  
NAME: MOUNTAIN RD

SECONDARY R	URB-MINOR ARTERIAL	DIVIDED	NONE	0.00	MD 2 GOV RITCHIE HWY	4	56I	20,225
				0.04	ENT SOUTHDALE SHOPPING CENTER	5	60I	
				0.04	SPUR FR MD 2			
				0.12		6	72I	
				0.13	SPEED LIMIT 40 MPH			
				0.21	ENT SOUTHDALE SHOPPING CENTER			
				0.33		5	60I	
				0.41	RP201008 RAMP 8 FR MD 10 TO MD 177			
				0.41	SPUR TO MD 100			
				0.45	SPUR TO MD 100	4	48I	
				0.45	SPUR FR MD 100			
				0.45	RP201005 RAMP 5 FR RAMP 8 TO MD 177			
				0.47	SPUR FR MD 100			
				0.60	MD 10 ARUNDEL EXPWY			
				0.60	STRUC #2172			
				0.68	RP201003 RAMP 3 FR MD 177 TO RAMP 2			
				0.70	RP201002 RAMP 2 FR MD 177 TO MD 10			
				0.76	SPUR FR MD 648E			
				0.80	MD 648E BALTO ANNAPOLIS BLVD			
				0.80	CO4505 JUMPERS HOLE RD			
				0.81	SPUR TO MD 648E			
				0.81	SPUR FR JUMPERS HOLE RD			
		UNDIVIDED		0.88		3	36I	
				0.94	MD 915A LONG HILL RD			
		CTL		1.08	CO1544 FREETOWN RD	2	22I	
				1.53	CO1545 CALDWELL RD			
				1.66	MOUNTIAN VIEW WAY			
				1.69	SPRAGUE DR			
				1.71	OP5111 GOLDENROD RD			

\* A,B = UNIMPROVED; C = GRADED & DRAINED; D,E = SOIL, GRAVEL, STONE; F,G = LOW TYPE BITUMINOUS;  
H,I = HIGH TYPE BITUMINOUS; J = CONCRETE; K = BRICK; L = BLOCK

STATE HIGHWAY ADMINISTRATION OF MARYLAND  
HIGHWAY INFORMATION SERVICES DIVISION  
DATA SUPPORT GROUP

STATE HIGHWAY LOCATION REFERENCE

ROUTE NUMBER.....MD 177 CONTINUED  
INVENTORY DIRECTION....EAST  
NAME: MOUNTAIN RD

COUNTY-ANNE ARUNDEL  
SHA DISTRICT.....5  
DATE.....1 2/31/2001

SYSTEM	FUNCTIONAL CLASS	HWY TYPE	ACCESS CONTRL	MILEPOINT	MILEPOINT DESCRIPTION	MARKED LANES	SURFACE WIDTH/TYPE*	AADT
SECONDARY R	URB-MINOR ARTERIAL	CTL	NONE	1.82	OP 467 LEA RD	2	22I	20,225
				1.88	OP 468 CARNENE DR			
				1.97	CO1546 SOLLEY RD			25,400
				1.97	MD 648H WATERFORD RD			
				2.09	CO3995 MOUNTAIN ESTATES DR			
				2.45	CO3996 APPALACHIAN DR			
				2.54	CO3934 ESCALON AVE			
				2.61	CO3933 GEORGE WILLING AVE			
		DIVIDED		2.72				
				2.77	CO1631 OUTING AVE			
				2.77	OP 478 OUTING AVE			
		UNDIVIDED		2.89	CO1607 CATHERINE AVE	2	40I	14,925
				2.96		2	30I	
				3.01	CO1619 SHORE DR			
				3.04	CO2052 ARMIGER DR			
				3.11	CO1618 GREEN FOREST DR	2	34I	
		CTL		3.20		2	22I	
				3.22	CO4800 MANSION HOUSE CROSSING			
				3.29	CO1688 MAYFIELD RD			
				3.29	OP5446 SAGAMORE WAY			
				3.32		2	28I	
				3.39	CO2048 BROOKFIELD RD			
				3.48	CO2047 MARGARET AVE			
				3.55	CO1684 TICK NECK RD	2	22I	
				3.55	CO2046 DISNEY AVE			
				3.59		2	28I	
		DIVIDED		3.67		2	30I	
				3.73	CO2043 EDWIN RAYNOR BLVD	2	24I	
		UNDIVIDED		3.80				
		DIVIDED		4.11	OP4217 ENT JACOBSTVILLE ELEM SCHOOL	2	22I	
				4.22	MD 607 HOG NECK RD/MAGOTHY BRIDGE RD			
		CTL		4.29	CO1875 ARTIC RD			
				4.40	CO1873 BROADWAY			
				4.45	ROY'S DR			
		DIVIDED		4.49				
				4.53	CO2028 MAGOTHY BEACH RD			
				4.53	CO1860 ELIZABETH RD			
		CTL		4.56				
				4.74	CO5156 POSTAL CT			
				4.85	CO1863 TEMPLE DR			
		UNDIVIDED		4.88		2	24I	
				4.95	SPUR TO MD 100			

\* A,B = UNIMPROVED; C = GRADED & DRAINED; D,E = SOIL, GRAVEL, STONE; F,G = LOW TYPE BITUMINOUS;  
H,I = HIGH TYPE BITUMINOUS; J = CONCRETE; K = BRICK; L = BLOCK

STATE HIGHWAY ADMINISTRATION OF MARYLAND  
HIGHWAY INFORMATION SERVICES DIVISION  
DATA SUPPORT GROUP

STATE HIGHWAY LOCATION REFERENCE

ROUTE NUMBER.....MD 177 CONTINUED  
INVENTORY DIRECTION....EAST  
NAME: MOUNTAIN RD

COUNTY-ANNE ARUNDEL  
SHA DISTRICT.....5  
DATE.....12/31/2001

SYSTEM	FUNCTIONAL CLASS	HWY TYPE	ACCESS CONTRL	MILEPOINT	MILEPOINT DESCRIPTION	MARKED LANES	SURFACE WIDTH/TYPE*	AADT
SECONDARY R	URB-MINOR ARTERIAL	DIVIDED	NONE	4.98		2	24I	14,925
	URB-OTHER PRIN ART			5.07	MD 100 NO NAME			27,525
		CTL		5.14		2	22I	
				5.18	CO1876 SCHMIDTS LA			
				5.19	MD 100 (EE/L)			
				5.33	MD 990 NO NAME			
				5.42	CO5106 LOBLOLLY LA			
				5.45	OP 526 MEEHLING RD			
				5.62	CO3576 FAIRWOOD DR			
				5.77	CO2009 WOODS RD			
				5.87	OP 531 PENN DR			
				5.95	CO2008 FALLON DR			
				5.97	CO1877 OAK DR			
				6.00	CO2007 LUKE DR			
				6.01	CO1878 CAROL DR			
				6.10	CO1879 BUSSENIUS RD			
				6.13	CO1986 LAKE SHORE DR			
				6.15	CO1880 GARLAND RD			
				6.27	CO1881 MARYLAND RD			
				6.32	OP5257 DOROTHY MEEKS LA			
				6.37	CO1882 ALVIN RD			
				6.52	CO1975 NORTH SHORE RD			
				6.56	CO1883 LYNDAL RD			
				6.68	CO1884 BODKIN RD			20,125
		UNDIVIDED		6.85		2	24I	
				6.90	CO1970 SOUTH CAROLINA AVE			
				6.93	CO1890 FOREST DR			
				7.13	CO1965 MARYLAND AVE			
				7.22	CO1964 OLD MOUNTAIN RD			
				7.57	CO1964 OLD MOUNTAIN RD			
				7.67	CO1896 FOREST GLEN DR			
				7.67	CO1952 HICKORY POINT RD			
				7.80	CO1919 LONG POINT RD			
		DIVIDED		8.06		2	22I	
		UNDIVIDED		8.29		2	24I	
				8.47	CO1898 VENTNOR RD			
				8.47	CO1916 MILBURN CIR			
				8.64	CO1903 DOCK RD			
	URB-MINOR ARTERIAL			8.89	CO1908 PINEHURST RD			1,425
				9.57	CO5513 BLUE WATERS FARM LA			
				9.74	OP 558 FLANAGAN FARM RD			
				9.82	OP 560 NO NAME			

\* A,B = UNIMPROVED; C = GRADED & DRAINED; D,E = SOIL, GRAVEL, STONE; F,G = LOW TYPE BITUMINOUS;  
H,I = HIGH TYPE BITUMINOUS; J = CONCRETE; K = BRICK; L = BLOCK

STATE HIGHWAY ADMINISTRATION OF MARYLAND  
HIGHWAY INFORMATION SERVICES DIVISION  
DATA SUPPORT GROUP

STATE HIGHWAY LOCATION REFERENCE

ROUTE NUMBER.....MD 177 CONTINUED  
INVENTORY DIRECTION....EAST  
NAME: MOUNTAIN RD

COUNTY-ANNE ARUNDEL  
SHA DISTRICT.....5  
DATE.....12/31/2001

SYSTEM	FUNCTIONAL CLASS	HWY TYPE	ACCESS CONTRL	MILEPOINT	MILEPOINT DESCRIPTION	MARKED LANES	SURFACE WIDTH/TYPE*	AADT
SECONDARY R	URB-MINOR ARTERIAL	UNDIVIDED	NONE	9.93	OP 559 NO NAME	2	24I	1,425
				10.21	OP 556 BAY DR			
				10.24	SPEED LIMIT 30 MPH			
				10.35	COOK RD			
				10.92	ROAD END @ GIBSON ISLAND			

\*\*\*\*\*

ROUTE NUMBER.....MD 178  
INVENTORY DIRECTION....NORTH  
NAME: GENERALS HWY

SECONDARY R	URB-MINOR ARTERIAL	DIVIDED	NONE	0.00	MD 450 DEFENSE HWY	4	48I	22,150
				0.01	SPUR TO MD 450			
				0.07	SPEED LIMIT 35 MPH			
				0.14	ENT TO ANNAPOLIS MALL			
				0.16	EXIT FR ANNAPOLIS MALL			
				0.31	HEATPUMP LA			
				0.34	CO2774 BESTGATE RD			23,650
				0.34	CO5824 HOUSLEY RD			
		CTL		0.41		2	24I	
				0.56	CO4560 TROUT RD			
				0.65	CO2766 VALLEY RD			
		UNDIVIDED		0.79	CO2765 KNOLLWOOD DR			
				0.88				
				1.00	CO2755 EPPING FOREST RD			
				1.20	SPEED LIMIT 45 MPH			
		DIVIDED		1.40				
				1.50	CO4495 CARRIAGE HILL PKWY			
	RUR-MAJOR COLLECTOR			1.54	CO4536 CORBIN PKWY			
				1.59	OP 843 NO NAME			
		UNDIVIDED		1.60		2	26I	
				1.79	CO2754 DUNTON RD	2	22I	
				2.06	SPUR TO OLD GENERALS HWY			
				2.08	CO2752 OLD GENERALS HWY			
				2.20	MANSION WOODS RD (PROP)			
				2.29		2	24I	
				2.56	MD 798 OLD GENERALS HWY			
				2.60	SPEED LIMIT 50 MPH			
				2.69	CO2751 HONEYSUCKLE LA			
				2.86	CO5198 BELVOIR FARMS RD			
				3.84	SPEED LIMIT 40 MPH			

\* A,B = UNIMPROVED; C = GRADED & DRAINED; D,E = SOIL, GRAVEL, STONE; F,G = LOW TYPE BITUMINOUS;  
H,I = HIGH TYPE BITUMINOUS; J = CONCRETE; K = BRICK; L = BLOCK

STATE HIGHWAY ADMINISTRATION OF MARYLAND  
HIGHWAY INFORMATION SERVICES DIVISION  
DATA SUPPORT GROUP

STATE HIGHWAY LOCATION REFERENCE

ROUTE NUMBER.....MD 178 CONTINUED  
INVENTORY DIRECTION...NORTH  
NAME: GENERALS HWY

COUNTY-ANNE ARUNDEL  
SHA DISTRICT.....5  
DATE.....12/31/2001

SYSTEM	FUNCTIONAL CLASS	HWY TYPE	ACCESS CONTRL	MILEPOINT	MILEPOINT DESCRIPTION	MARKED LANES	SURFACE WIDTH/TYPE*	AADT
SECONDARY R	RUR-MAJOR COLLECTOR	UNDIVIDED CTL	NONE	4.02	CO5539 WILD CRANBERRY DR	2	24I	23,650
				4.10				
				4.20	CO2619 CROWNSVILLE RD			
				4.33	OP 774 HARRELL RD			
				4.86	LANCERS TRAIL			
		UNDIVIDED CTL		4.90	CO2618 FAIRFIELD LOOP RD			
				5.01				
				5.09	CO1328 HERALD HARBOR RD			21,450
				5.15	CO1329 RIPLEY RD			
				5.24	CO1330 PAUL BIRCH DR			
		DIVIDED		5.35	RP 9702 RAMP 2 FR MD 178 TO IS 97			13,450
				5.35	EXIT #5			
				5.38	OLD MD 178			
		UNDIVIDED		5.39				
				5.50	OP 372 GUMBOTTOM RD			
				5.79	TALL TIMBERS DR			
				6.03	OP 373 LAYFIELD LA			
				6.12	CO1219 WATERBURY RD			
				6.42	CO1221 BALTIMORE HILL RD			9,250
				6.42	CO1222 SUNRISE BEACH RD			
				6.67	SUBURBAN WAY			
				7.12	CO1206 INDIAN LANDING RD			
				7.12	CO1207 MILLERSVILLE RD			
				7.28	CO4559 SHAWNEE CT			
				7.51	OP 374 NO NAME			
				7.66	CO1205 CEDARCROFT RD			
				7.86	MD 178A GENERALS HWY	2	36I	
				7.94	SPUR TO MD 178A	3	36I	
				8.06	CO5461 VETERANS HWY			

\*\*\*\*\*

ROUTE NUMBER.....MD 178A  
INVENTORY DIRECTION...NORTH  
NAME: GENERALS HWY

SECONDARY R	RUR-LOCAL	UNDIVIDED	NONE	0.00	MD 178 GENERALS HWY	1	12I	5,499
				0.03		2	24I	
				0.08	SPUR TO MD 178			
				0.19	OP 375 NO NAME			
				0.24		1	12I	
				0.28	CO5461 VETERANS HWY			

\* A,B = UNIMPROVED; C = GRADED & DRAINED; D,E = SOIL, GRAVEL, STONE; F,G = LOW TYPE BITUMINOUS;  
H,I = HIGH TYPE BITUMINOUS; J = CONCRETE; K = BRICK; L = BLOCK

STATE HIGHWAY ADMINISTRATION OF MARYLAND  
HIGHWAY INFORMATION SERVICES DIVISION  
DATA SUPPORT GROUP

STATE HIGHWAY LOCATION REFERENCE

ROUTE NUMBER.....MD 179  
INVENTORY DIRECTION....EAST  
NAME: ST MARGARETS RD

COUNTY-ANNE ARUNDEL  
SHA DISTRICT.....5  
DATE.....12/31/2001

SYSTEM	FUNCTIONAL CLASS	HWY TYPE	ACCESS CONTRL	MILEPOINT	MILEPOINT DESCRIPTION	MARKED LANES	SURFACE WIDTH/TYPE*	AADT
SECONDARY R	URB-COLLECTOR	UNDIVIDED	NONE	0.00	CO5176 SHARPE RD (BACK)	2	32I	3,675
				0.00	MD 648A BALTO ANNAPOLIS BLVD			
				0.03		2	22I	
				0.07	SPEED LIMIT 40 MPH			
				0.11	CO5228 MARTINS COVE RD			
				0.21	CO2537 BROWNS WOODS RD	2	21I	
				0.59	OP4570 MEADOW VALLEY			
				1.01	STRUC #2052 MILL CREEK			
				1.26	OP 763 CLAY HILL RD			
				1.63	CO5466 OLD MILL BOTTOM RD S			
				1.67	CO2519 PLEASANT PLAINS RD			
				1.96	OP 762 WILKINSON LA			
				2.08	OP 760 DUVALL RD			
				2.28		2	24I	
		DIVIDED		2.35	MD 931L HOLLY DR			
				2.42	MD 908A BUSCHS FRONTAGE RD			
				2.42	MD 908C WHITEHALL RD			
				2.46	SPUR TO MD 908A			
				2.52	RP105003 RAMP 3 FR US 50 TO MD 179			
				2.58	US 50 BLUE STAR MEMORIAL HWY			
				2.58				
				2.58	STRUC #2200			
				2.58	EXIT #29			
				2.65	RP105007 RAMP 7 FR RAMP 2 TO MD 179	2	38I	
				2.65	RP105001 RAMP 1 FR MD 179 TO RAMP 8			
				2.70	RP105008 RAMP 8 FR MD 179 TO US 50			
				2.70	RP105002 RAMP 2 FR US 50 TO MD 179			
				2.71		3	36I	
				2.82	SPUR FR MD 931Q			
				2.82	SPUR TO MD 931Q			
				2.83	MD 931Q COLLEGE PKWY	4	48I	
				2.84	SPUR TO MD 931Q			
		UNDIVIDED		2.88				
				2.94		2	24I	
				3.05	CO5034 WALNUT RIDGE DR			
				3.05	SPEED LIMIT 30 MPH			
				3.11	MD 931U WOODLAND CIR	2	22I	
				3.16	CO2488 CAPE ST CLAIRE RD (AHEAD)			

\* A,B = UNIMPROVED; C = GRADED & DRAINED; D,E = SOIL, GRAVEL, STONE; F,G = LOW TYPE BITUMINOUS;  
H,I = HIGH TYPE BITUMINOUS; J = CONCRETE; K = BRICK; L = BLOCK

STATE HIGHWAY ADMINISTRATION OF MARYLAND  
HIGHWAY INFORMATION SERVICES DIVISION  
DATA SUPPORT GROUP

STATE HIGHWAY LOCATION REFERENCE

ROUTE NUMBER.....IS 195  
INVENTORY DIRECTION...NORTH  
NAME: METROPOLITAN BLVD

COUNTY-ANNE ARUNDEL  
SHA DISTRICT.....5  
DATE.....12/31/2001

SYSTEM	FUNCTIONAL CLASS	HWY TYPE	ACCESS CONTRL	MILEPOINT	MILEPOINT DESCRIPTION	MARKED LANES	SURFACE WIDTH/TYPE*	AADT
PRIMARY	R	URB-INTERSTATE	DIVIDED FULL	0.00	SR 30 METROPOLITAN BLVD (BACK)	4	48I	40,675
				0.00	RAMP FR SR 31 ELM RD			
				0.13		4	52I	
				0.21		4	56I	
				0.34		4	48I	
				0.36	RP 19506 RAMP 6 FR MD 170 TO IS 195			
				0.36	RP 19504 RAMP 4 FR IS 195 TO MD 170			
				0.47	RP 19503 RAMP 3 FR MD 170 TO IS 195			
				0.48	RP 19505 RAMP 5 FR IS 195 TO MD 170			
				0.54	MD 170 AVIATION BLVD			
				0.54	STRUC #2025			
				0.54	EXIT #1			
				0.55		5	60I	75,550
				0.69	RP 19508 RAMP 8 FR IS 195 TO MD 170			
				0.71	RP 19502 RAMP 2 FR MD 170 TO IS 195			
				0.74	HIKE & BIKE TRAIL			
				0.74	STRUC #2230			
				0.94	SPEED LIMIT 60 MPH			
				1.04	RP 19504 RAMP 4 FR IS 195 TO MD 295	5	60J	
				1.07	RP 19507 RAMP 7 FR MD 295 TO IS 195			
				1.37	RP 19507 RAMP 7 FR MD 295 TO IS 195			
				1.37	STRUC #2131			
				1.54	RP 19503 RAMP 3 FR MD 295 TO IS 195			
				1.54	RP 19505 RAMP 5 FR IS 195 TO MD 295			
				1.61	MD 295 BALTIMORE WASHINGTON PKWY			36,486
				1.61	STRUC #2130			
				1.61	EXIT #2			
				1.71	RP 19501 RAMP 1 FR IS 195 TO MD 295			
				1.83		4	48J	
				1.88	RP 19508 RAMP 8 FR IS 195 TO MD 295			
				2.06	RP 19502 RAMP 2 FR MD 295 TO IS 295			
				2.20	ATR STATION #0066			
				2.33	BEG BR			
				2.36	CO 2 FURNACE AVE			
				2.50	DEEP RUN			
				2.56	STRUC #2129 PATAPSCO RIVER			
				2.56	BALTIMORE CO/L			

\* A,B = UNIMPROVED; C = GRADED & DRAINED; D,E = SOIL, GRAVEL, STONE; F,G = LOW TYPE BITUMINOUS;  
H,I = HIGH TYPE BITUMINOUS; J = CONCRETE; K = BRICK; L = BLOCK

STATE HIGHWAY ADMINISTRATION OF MARYLAND  
HIGHWAY INFORMATION SERVICES DIVISION  
DATA SUPPORT GROUP

STATE HIGHWAY LOCATION REFERENCE

ROUTE NUMBER.....MD 198  
INVENTORY DIRECTION....EAST  
NAME: LAUREL FT MEADE RD

COUNTY-ANNE ARUNDEL  
SHA DISTRICT.....5  
DATE.....12/31/2001

SYSTEM	FUNCTIONAL CLASS	HWY TYPE	ACCESS CONTRL	MILEPOINT	MILEPOINT DESCRIPTION	MARKED LANES	SURFACE WIDTH/TYPE*	AADT
SECONDARY R	URB-OTHER PRIN ART	DIVIDED	NONE	0.00	PRINCE GEORGES CO/L	6	72I	41,475
				0.00	STRUC #16078 PATUXENT RIVER			
				0.15	RACE TRACK RD	4	44I	
				0.26	SPEED LIMIT 40 MPH			
				0.56	SPUR TO BROCK BRIDGE RD			
				0.58	CO4912 BROCK BRIDGE RD			
				0.83	CO 975 OLD LINE AVE			
				0.83	LAURELDALE DR			
				0.94	OP 324 ETHEL DR			
				1.12	CO 994 OLD ANNAPOLIS RD			
				1.12	CO 995 WHISKEY BOTTOM RD			
				1.45	CO 960 RED CLAY RD	6	72I	
				1.45	CO5584 RUSSETT GREEN W			
				1.69	CO 996 RUSSETT GREEN E	5	60I	
				1.83	RP229506 RAMP 6 FR MD 198 TO MD 295			
				1.85	RP229508 RAMP 8 FR MD 295 TO 198	4	48I	
				1.87	RP229505 RAMP 5 FR RAMP 8 TO MD 198			
				1.87	RP229507 RAMP 7 FR MD 198 TO MD 295			
				1.93	MD 295 BALTIMORE WASHINGTON PKWY			27,475
				1.93	STRUC #AAFH03			
				2.00	RP229503 RAMP 3 FR MD 198 TO MD 295			
				2.07	RP229501 RAMP 1 FR MD 295 TO MD 198			
				2.23	RP229504 RAMP 4 FR MD 295 TO MD 198			
				2.23	RP229502 RAMP 2 FR MD 198 TO MD 295			
				2.33		2	48I	
		UNDIVIDED		2.43		2	24I	
				2.46	ARUNDEL GATEWAY BLVD (PROP)			
				2.67	SPEED LIMIT 50 MPH			
				2.91	MD 216B OLD PORTLAND RD			
				3.05	WELCHS CT (SPUR TO MD 216C)			
		DIVIDED		3.59				
				3.63	GV 201 BALD EAGLE DR			
				3.64	SPEED LIMIT 40 MPH			
		UNDIVIDED		3.74				
				3.78	GV 198 LAUREL FT MEADE RD (AHEAD)			

\* A,B = UNIMPROVED; C = GRADED & DRAINED; D,E = SOIL, GRAVEL, STONE; F,G = LOW TYPE BITUMINOUS;  
H,I = HIGH TYPE BITUMINOUS; J = CONCRETE; K = BRICK; L = BLOCK



STATE HIGHWAY ADMINISTRATION OF MARYLAND  
HIGHWAY INFORMATION SERVICES DIVISION  
DATA SUPPORT GROUP

STATE HIGHWAY LOCATION REFERENCE

ROUTE NUMBER.....MD 214  
INVENTORY DIRECTION....EAST  
NAME: CENTRAL AVE

COUNTY-ANNE ARUNDEL  
SHA DISTRICT.....5  
DATE.....12/31/2001

SYSTEM	FUNCTIONAL CLASS	HWY TYPE	ACCESS CONTRL	MILEPOINT	MILEPOINT DESCRIPTION	MARKED LANES	SURFACE WIDTH/TYPE*	AADT
SECONDARY R	RUR-MINOR ARTERIAL	UNDIVIDED	NONE	0.00	PRINCE GEORGES CO/L	2	24I	11,575
				0.00	STRUC #2054 PATUXENT RIVER			
				0.12	SPEED LIMIT 50 MPH			
				0.37	PATUXENT CROSSOVER			
				0.55	CO2728 ASPEN CT			
				0.68	CO4569 PATUXENT RIVER RD			
				1.38	CO2714 FRIENDS CHOICE DR			
				1.80	CO4898 SPEED LIMIT 40 MPH			
				1.88	TIMBERLAKE FARM RD			
				1.94	CO2732 QUEEN ANNE BRIDGE RD			
				2.08	CO5209 FOXHALL DR			
				2.25	CO5784 COTTAGE FARM WAY			
				2.28		2	22I	
				2.66	MD 424 DAVIDSONVILLE RD			16,375
				2.66	CO2735 BIRDSVILLE RD			
				3.26	SPEED LIMIT 45 MPH			
				3.29	CO6089 CASTLE WAY			
				3.37	CO2737 VICKSBURG DR			
				3.37	CO5658 ASHLAND DR			
				3.52	CO2743 WILLIAMSBURG RD			
				3.72	CO2749 RIVA RD			
				3.74	OP 802 BEALL DR			
				3.76				15,875
				4.42	CO2746 BRICK CHURCH RD			
				4.42	CO2747 BEARDS POINT RD			
				4.58		2	24I	
				4.87	STRUC OV BEARDS CREEK (CBC)			
				5.10	FERN HILL CT			
				5.25	CO3031 ROLLING RD			
				5.60	SPUR FR MD 214A			
				5.63	MD 214A PIKE RIDGE RD			
				5.67	SPUR TO MD 214A			
		DIVIDED		5.85		3	36I	
				5.91		4	48I	
				5.96	CO3035 WELCHS DR			
				6.02	SPUR FR MD 2			
				6.02	SPUR TO MD 2			
				6.04	MD 2 SOLOMONS ISLAND RD			26,475
				6.06	SPUR TO MD 2			
				6.06	SPUR FR MD 2			
				6.23	CO3095 STEPNEYS LA			
		UNDIVIDED		6.32	OP5242 STEPNEYS LA	4	60I	

\* A,B = UNIMPROVED; C = GRADED & DRAINED; D,E = SOIL, GRAVEL, STONE; F,G = LOW TYPE BITUMINOUS;  
H,I = HIGH TYPE BITUMINOUS; J = CONCRETE; K = BRICK; L = BLOCK

STATE HIGHWAY ADMINISTRATION OF MARYLAND  
HIGHWAY INFORMATION SERVICES DIVISION  
DATA SUPPORT GROUP

STATE HIGHWAY LOCATION REFERENCE

ROUTE NUMBER.....MD 214 CONTINUED  
INVENTORY DIRECTION....EAST  
NAME: CENTRAL AVE

COUNTY-ANNE ARUNDEL  
SHA DISTRICT.....5  
DATE.....12/31/2001

SYSTEM	FUNCTIONAL CLASS	HWY TYPE	ACCESS CONTRL	MILEPOINT	MILEPOINT DESCRIPTION	MARKED LANES	SURFACE WIDTH/TYPE*	AADT
SECONDARY R	RUR-MINOR ARTERIAL	UNDIVIDED	NONE	6.37		4	48I	26,475
		DIVIDED		6.55				
				6.62	SPUR FR MD 253			
				6.63	MD 253 MAYO RD			
				6.65	SPUR TO MD 253			
				6.96	SPUR FR MAYO RD			
				6.98	OP5493 MAYO RD			
		UNDIVIDED		6.99	SPUR TO MAYO RD	3	36I	
				7.08		2	26I	
				7.40	MD 468 MUDDY CREEK RD			18,575
				7.49	CO3156 HOPE CHAPEL RD			
				7.60	SPEED LIMIT 40 MPH			
				7.95	CO3157 LOCH HAVEN RD			
				8.20	OP 991 CAMP LETTS RD			
	URB-OTHER PRIN ART			8.33	OP 993 OAK LA			
				8.55	CO3191 W SHORE DR			
				8.71	CO3192 RIVER CLUB DR			
				8.84	SUDDUTHS WAY			
				8.89	CO4266 SELBY HEIGHTS DR			
				9.04	CO3194 HILLSIDE AVE			
				9.06	CO3216 HOLLY RD			
				9.20	CO3195 8TH AVE			
				9.27	CO3207 SELBY BLVD			
				9.27	CO3219 RIVER RD			
				9.42	CO3209 WINDING RD			
				9.43	CO3224 PONDER DR	2	24I	
				9.67	CO3233 TURKEY POINT RD			
				9.81	SPEED LIMIT 30 MPH			
				9.90	CO3272 WIERS RD			
				9.99	OP4829 POST OFFICE SERVICE RD			
				10.04	CO3274 MAYO RIDGE RD			
				10.05	CO3313 CARRS WHARF RD			
	URB-COLLECTOR			10.17	CO3278 TRITON BEACH RD			3,375
				10.22	SPUR TO TRITON BEACH RD			
				10.67	OP1026 NO NAME			
				10.67	OP1024 NO NAME			
				10.72	CO3286 COLLISON RD			
				10.87	CO3287 SHESLEY RD			
				10.93	CO3288 DAVES RD			
				10.97	CO4253 ROGERS RD	2	22I	
NAME: BEVERLY AVE				10.97				
				10.97	CO3289 MAYO AVE			

\* A,B = UNIMPROVED; C = GRADED & DRAINED; D,E = SOIL, GRAVEL, STONE; F,G = LOW TYPE BITUMINOUS;  
H,I = HIGH TYPE BITUMINOUS; J = CONCRETE; K = BRICK; L = BLOCK

STATE HIGHWAY ADMINISTRATION OF MARYLAND  
HIGHWAY INFORMATION SERVICES DIVISION  
DATA SUPPORT GROUP

STATE HIGHWAY LOCATION REFERENCE

ROUTE NUMBER.....MD 214 CONTINUED  
INVENTORY DIRECTION....EAST  
NAME: BEVERLY AVE

COUNTY-ANNE ARUNDEL  
SHA DISTRICT.....5  
DATE.....12/31/2001

SYSTEM	FUNCTIONAL CLASS	HWY TYPE	ACCESS CONTRL	MILEPOINT	MILEPOINT DESCRIPTION	MARKED LANES	SURFACE WIDTH/TYPE*	AADT
SECONDARY R	URB-COLLECTOR	UNDIVIDED	NONE	11.06	CO3291 SPRUCE AVE	2	22I	3,375
				11.13	CO3293 CADLE AVE			
				11.19	CO3294 LINDEN AVE			
				11.25	CO3295 LAKEVIEW AVE			
				11.32	CO3296 POPLAR AVE			
				11.38	CO3297 BEVERLY PL			
	URB-LOCAL			11.41	CO3299 BEVERLY AVE			
NAME: GRANDE VIEW AVE				11.41				
				11.44	CO3307 ELM ST			
				11.51	CO3290 CEDAR AVE			
				11.53	CO3300 OAKFORD AVE			
				11.54	ROAD END			

\*\*\*\*\*

ROUTE NUMBER.....MD 214A  
INVENTORY DIRECTION....EAST  
NAME: PIKE RIDGE RD

SECONDARY R	URB-COLLECTOR	UNDIVIDED	NONE	0.00	MD 214 CENTRAL AVE	2	24I	3,275
				0.02	SPUR TO MD 214			
				0.03	SPUR FR MD 214			
				0.31	CO3038 SCOTTS COVE RD			
				0.42	CO3039 BEACH DR			
				0.58	CO3040 CLAIBORNE RD	2	38I	
				0.62	SPUR FR MD 2			
				0.64	MD 2 SOLOMONS ISLAND RD			

\*\*\*\*\*

ROUTE NUMBER.....MD 216A  
INVENTORY DIRECTION....EAST  
NAME: OLD CAMP MEADE RD

SECONDARY R	URB-LOCAL	UNDIVIDED	NONE	0.00	ROAD END	2	24I	
				0.12	CO 995 WHISKEY BOTTOM RD	2	20I	
				0.25	ROAD END			

\* A,B = UNIMPROVED; C = GRADED & DRAINED; D,E = SOIL, GRAVEL, STONE; F,G = LOW TYPE BITUMINOUS;  
H,I = HIGH TYPE BITUMINOUS; J = CONCRETE; K = BRICK; L = BLOCK

STATE HIGHWAY ADMINISTRATION OF MARYLAND  
HIGHWAY INFORMATION SERVICES DIVISION  
DATA SUPPORT GROUP

STATE HIGHWAY LOCATION REFERENCE

ROUTE NUMBER.....MD 216B  
INVENTORY DIRECTION....EAST  
NAME: OLD PORTLAND RD

COUNTY-ANNE ARUNDEL  
SHA DISTRICT.....5  
DATE.....12/31/2001

SYSTEM	FUNCTIONAL CLASS	HWY TYPE	ACCESS CONTRL	MILEPOINT	MILEPOINT DESCRIPTION	MARKED LANES	SURFACE WIDTH/TYPE*	AADT
SECONDARY R	URB-LOCAL	UNDIVIDED	NONE	0.00	ROAD END	2	20G	
				0.03	GV 32 RIVER RD	2	21I	
				0.61		2	50I	
				0.65	MD 198 LAUREL FT MEADE RD			

\*\*\*\*\*

ROUTE NUMBER.....MD 216C  
INVENTORY DIRECTION....EAST  
NAME: NO NAME

SECONDARY R	URB-LOCAL	UNDIVIDED	NONE	0.00	ROAD END	1	9E	
				0.07		1	9F	
				0.11	WELCHS CT (SPUR TO MD 198)	2	16G	
				0.13	ROAD END			

\*\*\*\*\*

ROUTE NUMBER.....MD 253  
INVENTORY DIRECTION....NORTH  
NAME: MAYO RD

SECONDARY R	URB-MINOR ARTERIAL	UNDIVIDED	NONE	0.00	MD 214 CENTRAL AVE	2	34I	16,775
				0.02	SPUR TO MD 214	2	24I	
				0.02	SPUR FR MD 214			
				0.07	SPEED LIMIT 30 MPH			
				0.09	SPUR TO MAYO RD			
				0.12	OP5493 MAYO RD			
				0.28	CO3146 BAY VIEW DR			
				0.32	CO3152 HIGHLAND DR			
				0.37	CO3151 FAIRMOUNT DR			
				0.42	CO3150 CEDAR GROVE RD			
				0.46	CO3148 BAY VIEW DR			
				0.50	CO5530 STEPNEYS LA	2	30I	
				0.50	CO3096 LONDONTOWN RD			
				0.54	CO3090 LONDONTOWN RD	2	24I	
				0.63	CO3094 BLUE RIDGE RD			
				0.67	CO3093 SALISBURY RD			
				0.72	CO3092 WOODSBORO PL			
				0.77	CO3091 RIDGEVILLE RD			
				0.81	CO3089 POTOMAC RD			
				0.96	CO3086 MARLBORO RD			

\* A,B = UNIMPROVED; C = GRADED & DRAINED; D,E = SOIL, GRAVEL, STONE; F,G = LOW TYPE BITUMINOUS;  
H,I = HIGH TYPE BITUMINOUS; J = CONCRETE; K = BRICK; L = BLOCK

STATE HIGHWAY ADMINISTRATION OF MARYLAND  
HIGHWAY INFORMATION SERVICES DIVISION  
DATA SUPPORT GROUP

STATE HIGHWAY LOCATION REFERENCE

ROUTE NUMBER.....MD 253 CONTINUED  
INVENTORY DIRECTION....NORTH  
NAME: MAYO RD

COUNTY-ANNE ARUNDEL  
SHA DISTRICT.....5  
DATE.....12/31/2001

SYSTEM	FUNCTIONAL CLASS	HWY TYPE	ACCESS CONTRL	MILEPOINT	MILEPOINT	DESCRIPTION	MARKED LANES	SURFACE WIDTH/TYPE*	AADT
SECONDARY R	URB-MINOR ARTERIAL	UNDIVIDED	NONE	0.97	CO3097	OAKWOOD RD	2	24I	16,775
				1.07	CO3072	WASHINGTON RD			
				1.28			3	42I	
				1.34	MD 2	SOLOMONS ISLAND RD			

\*\*\*\*\*

ROUTE NUMBER.....MD 255  
INVENTORY DIRECTION....EAST  
NAME: OWENSVILLE RD

SECONDARY R	RUR-MAJOR COLLECTOR	DIVIDED	NONE	0.00	MD 2	SOLOMONS ISLAND RD	2	28I	2,275
		UNDIVIDED		0.01			2	20I	
				0.04		SPEED LIMIT 40 MPH			
				0.39	OP1179	NO NAME			
				0.42		SPEED LIMIT 30 MPH			
				0.74	CO3340	OWENSVILLE SUDLEY RD			
				0.74	CO3339	SUDLEY RD			
				0.91		PROP			
				0.99		SPEED LIMIT 45 MPH			
				1.34	OP4948	CHEWS CHAPEL RD			
				1.68	CO4825	PENNBROOKE CT			
				1.89	CO4824	OWENSBROOKE CT			
				2.04	CO5199	TENT HOUSE CT			
	RUR-MINOR COLLECTOR			3.15	MD 468	MUDDY CREEK RD			3,175
NAME: GALESVILLE RD				3.15					
				3.26		SPEED LIMIT 30 MPH			
				3.56	CO4171	ANCHORS WAY			
				3.56	CO3328	W BENNING RD			
				3.70	CO3335	LERCH CREEK DR			
				3.80	OP5506	SIEGERT LA			
NAME: MAIN ST				3.88	CO3329	WOODFIELD RD			
				3.99	CO3333	CHURCH LA			
				4.12	CO3328	E BENNING RD			
				4.20	CO3331	RIVERSIDE DR			
				4.21	CO3332	MAIN ST (AHEAD)			

\* A,B = UNIMPROVED; C = GRADED & DRAINED; D,E = SOIL, GRAVEL, STONE; F,G = LOW TYPE BITUMINOUS;  
H,I = HIGH TYPE BITUMINOUS; J = CONCRETE; K = BRICK; L = BLOCK

STATE HIGHWAY ADMINISTRATION OF MARYLAND  
HIGHWAY INFORMATION SERVICES DIVISION  
DATA SUPPORT GROUP

PAGE..... 64

STATE HIGHWAY LOCATION REFERENCE

ROUTE NUMBER.....MD 256  
INVENTORY DIRECTION....EAST  
NAME: DEALE RD

COUNTY-ANNE ARUNDEL  
SHA DISTRICT.....5  
DATE.....12/31/2001

SYSTEM	FUNCTIONAL CLASS	HWY TYPE	ACCESS CONTRL	MILEPOINT	MILEPOINT DESCRIPTION	MARKED LANES	SURFACE WIDTH/TYPE*	AADT
SECONDARY R	RUR-MINOR COLLECTOR	UNDIVID	NONE	0.00 MD 2	SOLOMONS ISLAND RD	3	24I	3,075
				0.07	SPEED LIMIT 45 MPH			
				0.10		2	24I	
				0.20		2	20I	
				0.42	BLUEBIRD LA			
				0.45 CO3498	VALLEY VIEW FARM LA			
				1.03 CO3497	FRANKLIN GIBSON RD			
				1.06	SPUR FR FRANKLIN GIBSON RD			
				1.44	TRACYS LANDING RD (PROP)			
				1.64	SPEED LIMIT 30 MPH			
				1.76	BEG BR			
				1.81	STRUC #2126 TRACEYS CREEK			
				1.86	END BR			
				1.87 OP1123	HERRING BAY RD			
				1.96 OP1122	MATHEWS RD			
				2.04 OP1121	NO NAME			
				2.22 CO3495	ROCKHOLD CREEK RD			
				2.23	BEG BR			
				2.25	STRUC #2127 ROCKHOLD CREEK			
				2.28	END BR			
				2.41 CO3494	DEALE PL			
				2.44 CO3476	VACATION LA			
				2.53 CO3492	DRUM POINT RD			
	RUR-MAJOR COLLECTOR			2.58 CO3477	MASONS BEACH RD	2	22I	
NAME: DEALE CHURCHTON RD				2.71 CO4340	CABANA BLVD			
				2.77	SPEED LIMIT 40 MPH			
				2.95 CO3468	MIMOSA COVE RD			
				3.05 CO3464	KINGFISHER RD			
				3.22 CO3344	SWAMP CIRCLE RD			
	RUR-MINOR ARTERIAL			3.51 MD 258	BAY FRONT RD	2	20I	8,575
				3.53	SPUR TO MD 258			
				3.61 CO3451	DEALE BEACH RD	2	22I	
				3.87 CO3446	BROADWATER RD			
				4.08 CO3445	FORRESTER RD			
				4.29 CO3444	RODGERS RD			
				4.47 CO3414	FRANKLIN MANOR RD			
				5.03	OFFER LA			
				5.28 MD 468	MUDDY CREEK RD			

\* A,B = UNIMPROVED; C = GRADED & DRAINED; D,E = SOIL, GRAVEL, STONE; F,G = LOW TYPE BITUMINOUS;  
H,I = HIGH TYPE BITUMINOUS; J = CONCRETE; K = BRICK; L = BLOCK

PAGE..... 64

STATE HIGHWAY ADMINISTRATION OF MARYLAND  
HIGHWAY INFORMATION SERVICES DIVISION  
DATA SUPPORT GROUP

STATE HIGHWAY LOCATION REFERENCE

ROUTE NUMBER.....MD 258  
INVENTORY DIRECTION....EAST  
NAME: BAY FRONT RD

COUNTY-ANNE ARUNDEL  
SHA DISTRICT.....5  
DATE.....12/31/2001

SYSTEM	FUNCTIONAL CLASS	HWY TYPE	ACCESS CONTRL	MILEPOINT	MILEPOINT DESCRIPTION	MARKED LANES	SURFACE WIDTH/TYPE*	AADT
SECONDARY R	RUR-LOCAL	UNDIVIDED	NONE	0.00	CO3547 WRIGHTON RD	2	48I	8,775
				0.00	RP200405 RAMP 5 FR MD 4 TO MD 258			
				0.05		2	24I	
				0.17	RP200406 RAMP 6 FR MD 258 TO MD 4			
				0.19	BEG BR			
	RUR-MINOR ARTERIAL			0.21	MD 4 SOUTHERN MARYLAND BLVD			
				0.21	STRUC #2078			
				0.24	END BR			
				0.29	MD 794 SOUTHERN MD BLVD			
				0.31	SPUR TO MD 794			
				0.41	SPEED LIMIT 50 MPH			
				1.39	DEBORD DR			
				1.46	CABIN CREEK RD			
				1.55	CATOR LA			
				1.74	CO3538 LITTLE RD			
				2.10	CO3540 FISHERS STATION RD			
				2.46	CO3539 CRANDELL RD			
				2.83	CO3536 MCKENDREE RD			
				2.83	MD 796A OLD MD 258			
				3.10	MD 796A OLD MD 258			
				3.21	DAWN DR			
				3.69	CO3537 BROOKS WOODS RD			
				4.14	STRUC #X0249 LYONS CREEK			
		DIVIDED		4.16		4	48I	
				4.26	MD 2 SOLOMONS ISLAND RD			9,275
				4.28	SPUR TO MD 2			
		UNDIVIDED		4.35		2	24I	
				5.33	STRUC #2087 TRACEYS CREEK			
				5.71	CO3343 NUTWELL SUDLEY RD			
				5.71	CO3497 FRANKLIN GIBSON RD			
				6.15	OP1118 NO NAME			
				6.29	CO3495 ROCKHOLD CREEK RD			
				6.51	STRUC #2079 ROCKHOLD CREEK			
				6.65	CO3344 SWAMP CIRCLE RD			
				7.12	SPUR FR MD 256			
				7.13	MD 256 DEALE CHURCHTON RD			

\* A,B = UNIMPROVED; C = GRADED & DRAINED; D,E = SOIL, GRAVEL, STONE; F,G = LOW TYPE BITUMINOUS;  
H,I = HIGH TYPE BITUMINOUS; J = CONCRETE; K = BRICK; L = BLOCK

STATE HIGHWAY ADMINISTRATION OF MARYLAND  
HIGHWAY INFORMATION SERVICES DIVISION  
DATA SUPPORT GROUP

STATE HIGHWAY LOCATION REFERENCE

ROUTE NUMBER.....MD 259  
INVENTORY DIRECTION...NORTH  
NAME: GREENOCK RD

COUNTY-ANNE ARUNDEL  
SHA DISTRICT.....5  
DATE.....12/31/2001

SYSTEM	FUNCTIONAL CLASS	HWY TYPE	ACCESS CONTRL	MILEPOINT	MILEPOINT DESCRIPTION	MARKED LANES	SURFACE WIDTH/TYPE*	AADT
SECONDARY R	RUR-MINOR ARTERIAL	UNDIVIDED	NONE	0.00 MD 794	SOUTHERN MD BLVD	2	20I	1,725
				0.05	SPEED LIMIT 45 MPH			
				2.48	SPUR TO BROOKS WOODS RD			
				2.59 CO3537	BROOKS WOODS RD			
				2.67 MD 408	MT ZION RD			

\*\*\*\*\*

ROUTE NUMBER.....MD 260  
INVENTORY DIRECTION...EAST  
NAME: CHESAPEAKE BEACH RD

SECONDARY R	RUR-MINOR ARTERIAL	UNDIVIDED	NONE	0.00	CALVERT CO/L	2	24I	12,825
				0.27 OP1162	FRIENDSHIP RD			
				0.27 CO3518	SANSBURY RD			
				1.24	SPEED LIMIT 40 MPH			
				1.27		2	50I	
				1.38	CALVERT CO/L			

\*\*\*\*\*

ROUTE NUMBER.....MD 261  
INVENTORY DIRECTION...NORTH  
NAME: WALNUT AVE

SECONDARY R	RUR-MINOR COLLECTOR	UNDIVIDED	NONE	0.00	CALVERT CO/L	2	20I	3,050
				0.03 OP1139	BEACH AVE			
				0.04		2	18I	
				0.11 OP1140	BIRCH AVE			
				0.11	SPEED LIMIT 30 MPH			
				0.17 OP1141	CEDAR AVE			
				0.24 OP1142	CHERRY AVE			
				0.30 OP1143	CYPRESS AVE			
				0.37 OP1144	ELM AVE			
				0.44 OP1145	FILBERT AVE			
				0.51 OP1146	HEMLOCK AVE			
				0.52 CO3533	MYRTLE AVE			
				0.57 OP1147	HOLLY AVE			
				0.64 OP1148	JUNIPER AVE			
				0.71 OP1149	LINDEN AVE			
				0.77 OP1150	LOCUST AVE			
				0.84 OP1151	MAGNOLIA AVE			

\* A,B = UNIMPROVED; C = GRADED & DRAINED; D,E = SOIL, GRAVEL, STONE; F,G = LOW TYPE BITUMINOUS;  
H,I = HIGH TYPE BITUMINOUS; J = CONCRETE; K = BRICK; L = BLOCK



STATE HIGHWAY ADMINISTRATION OF MARYLAND  
HIGHWAY INFORMATION SERVICES DIVISION  
DATA SUPPORT GROUP

STATE HIGHWAY LOCATION REFERENCE

ROUTE NUMBER.....MD 261 CONTINUED  
INVENTORY DIRECTION....NORTH  
NAME: WALNUT AVE

COUNTY-ANNE ARUNDEL  
SHA DISTRICT.....5  
DATE.....12/31/2001

SYSTEM	FUNCTIONAL CLASS	HWY TYPE	ACCESS CONTRL	MILEPOINT	MILEPOINT DESCRIPTION	MARKED LANES	SURFACE WIDTH/TYPE*	AADT
SECONDARY R	RUR-MINOR COLLECTOR	UNDIVIDED	NONE	0.91	OP1152 MAPLE AVE	2	18I	3,050
				0.98	CO3533 MYRTLE AVE			
				1.04	OP1153 PALMETTO AVE			
				1.08	OP1154 CATALPA AVE			
				1.13	OP1155 PINE AVE			
				1.18	OP1156 POPLAR AVE			
				1.23	OP1157 CHESTNUT AVE			
				1.27	OP1159 SPRUCE AVE	2	20I	
				1.32	OP1160 SYCAMORE AVE			
				1.44	CO3531 ALBANY AVE			
				1.49	CO3530 BOSTON AVE			
				1.55	CO3529 NO NAME			
				1.56	CO3528 CHARLESTON AVE			
				1.61	CO3527 LAKE SHORE DR			
NAME: LAKE SHORE DR				1.61				
				1.74	CO3525 ALABAMA AVE	2	22I	
				1.87	CO3524 CALIFORNIA AVE			
				2.15	SPEED LIMIT 40 MPH			
NAME: FRIENDSHIP RD				2.59	CO4284 KIM LA			
				2.83	OP1161 NO NAME			
				3.68	CO3523 BOYDS TURN RD			
				4.00	CO3512 FAIRHAVEN RD			2,725
				4.47	CO3516 PROUT RD			
				5.20	SPEED LIMIT 30 MPH			
				5.41	MD 778 OLD SOLOMONS ISLAND RD			
				5.41	CO5361 OLD SOLOMONS ISLAND RD			
				5.41	CO5201 FRIENDSHIP RD (AHEAD)			

\*\*\*\*\*

ROUTE NUMBER.....MD 270  
INVENTORY DIRECTION....NORTH  
NAME: FURNACE BRANCH RD

SECONDARY R	URB-MINOR ARTERIAL	DIVIDED	NONE	0.00	MD 648G BALTO ANNAPOLIS BLVD (BACK)	2	34I	8,475
				0.00	MD 648E BALTO ANNAPOLIS BLVD			
				0.02	SPUR FR MD 648E	2	44I	
				0.03	SPUR TO MD 648E			
		UNDIVIDED		0.05		2	38I	
				0.08		2	24I	
				0.09	OP 162 NO NAME			
				0.16	OP 161 SUNRISE LA			

\* A,B = UNIMPROVED; C = GRADED & DRAINED; D,E = SOIL, GRAVEL, STONE; F,G = LOW TYPE BITUMINOUS;  
H,I = HIGH TYPE BITUMINOUS; J = CONCRETE; K = BRICK; L = BLOCK

STATE HIGHWAY ADMINISTRATION OF MARYLAND  
HIGHWAY INFORMATION SERVICES DIVISION  
DATA SUPPORT GROUP

STATE HIGHWAY LOCATION REFERENCE

ROUTE NUMBER.....MD 270 CONTINUED  
INVENTORY DIRECTION...NORTH  
NAME: FURNACE BRANCH RD

COUNTY-ANNE ARUNDEL  
SHA DISTRICT.....5  
DATE.....12/31/2001

SYSTEM	FUNCTIONAL CLASS	HWY TYPE	ACCESS CONTRL	MILEPOINT	MILEPOINT DESCRIPTION	MARKED LANES	SURFACE WIDTH/TYPE*	AADT
SECONDARY R	URB-MINOR ARTERIAL	UNDIVIDED	NONE	0.27	CO 491 THOMAS RD	2	24I	8,475
				0.55	CO 481 SOUTH MEADOW DR			
				0.57	CO3802 E BIDDLE RD			
				0.64	CO3803 E SEAGROVE RD			
				0.72	CO3804 STIEMLY AVE			
				0.79	CO 475 COUNTRY CLUB DR			
				0.90	CO 501 GAYLOR RD			
		DIVIDED		0.98		2	28I	
				1.00	CO 502 E THOMPSON AVE			
				1.05	CO3807 MARGATE DR			
				1.05	CO3806 N THOMPSON AVE			
				1.09	OP 165 DOTSON LA	3	48I	
				1.18	OP 166 RENFRO DR	4	52I	
				1.23	CO 443 POINT PLEASANT RD			
				1.33	RP201004 RAMP 4 FR MD 10 TO MD 270	4	48I	
				1.33	CO 460 HAMMARLEE RD			
				1.39	RP201002 RAMP 2 FR MD 270 TO MD 10			
				1.41	RP201003 RAMP 3 FR MD 270 TO MD 10			
				1.51	BEG BR			
				1.56	MD 10 ARUNDEL EXPWY			18,375
				1.56	STRUC #2122			
				1.60	END BR			
				1.62	RP201007 RAMP 7 FR MD 270 TO RAMP 6			
				1.62	RP201005 RAMP 5 FR RAMP 8 TO MD 270			
				1.67	RP201006 RAMP 6 FR MD 270 TO MD 10			
				1.68	RP201008 RAMP 8 FR MD 10 TO MD 270			
		CTL		1.75	CO 504 LANGLEY RD	4	52I	
				1.86	CO4651 LANGLEY RD N			
				1.86	CO3800 STEWART LA NE			
		DIVIDED		2.02		4	66I	
				2.06	SPUR TO MD 2			
		UNDIVIDED		2.09	MD 2 GOV RITCHIE HWY	4	50I	
				2.16	MD 3BU CRAIN HWY			

\*\*\*\*\*

ROUTE NUMBER.....MD 295  
INVENTORY DIRECTION...NORTH  
NAME: BALTIMORE WASHINGTON PKWY

FEDERAL R	URB-FRWY/EXPWY	DIVIDED	FULL	0.00	PRINCE GEORGES CO/L	4	48I	80,725
				0.00	STRUC #P FH01 PATUXENT RIVER			

\* A,B = UNIMPROVED; C = GRADED & DRAINED; D,E = SOIL, GRAVEL, STONE; F,G = LOW TYPE BITUMINOUS;  
H,I = HIGH TYPE BITUMINOUS; J = CONCRETE; K = BRICK; L = BLOCK

STATE HIGHWAY ADMINISTRATION OF MARYLAND  
HIGHWAY INFORMATION SERVICES DIVISION  
DATA SUPPORT GROUP

STATE HIGHWAY LOCATION REFERENCE

ROUTE NUMBER.....MD 295 CONTINUED  
INVENTORY DIRECTION....NORTH  
NAME: BALTIMORE WASHINGTON PKWY

COUNTY-ANNE ARUNDEL  
SHA DISTRICT.....5  
DATE.....12/31/2001

SYSTEM	FUNCTIONAL CLASS	HWY TYPE	ACCESS CONTRL	MILEPOINT	MILEPOINT DESCRIPTION	MARKED LANES	SURFACE WIDTH/TYPE*	AADT
FEDERAL	R	URB-FRWY/EXPWY	DIVIDED FULL	2.20	RP229504 RAMP 4 FR MD 295 TO MD 198	4	48I	80,725
				2.20	RP229506 RAMP 6 FR MD 198 TO MD 295			
				2.40	RP229503 RAMP 3 FR MD 198 TO MD 295			
				2.50	MD 198 LAUREL FT MEADE RD			82,175
				2.50	STRUC #AAFH03			
				2.61	RP229501 RAMP 1 FR MD 295 TO MD 198			
				2.65	RP229508 RAMP 8 FR MD 295 TO 198			
				2.80	RP229502 RAMP 2 FR MD 198 TO MD 295			
				2.97	SPEED LIMIT 55 MPH			
				3.47	BEG BR			
				3.50	STRUC #AAFH01 LITTLE PATUXENT RIVER			
				3.54	END BR			
				3.81	RP229504 RAMP 4 FR MD 295 TO MD 32			
				3.87	RP229506 RAMP 6 FR MD 32 TO MD 295			
				4.20	RP229503 RAMP 3 FR MD 32 TO MD 295			
				4.23	RP229505 RAMP 5 FR MD 295 TO MD 32			
				4.25	MD 32 SAVAGE RD			80,575
				4.25	STRUC #2215			
				4.32	RP229501 RAMP 1 FR MD 295 TO MD 32			
				4.32	RP229507 RAMP 7 FR MD 32 TO MD 295			
				4.48	RP229502 RAMP 2 FR MD 32 TO MD 295			
				4.59	RP229508 RAMP 8 FR MD 295 TO MD 32			
				4.68	RP229505 RAMP 5 FR MD 295 TO ENT NSA			
				4.68	STRUC OVER MD 295 (FED MAINT)			
				4.90	RP229502 RAMP 2 FR NSA ENT TO MD 295			
				4.97	RP229505 RAMP 5 FR MD 295 TO ENT NSA			
PRIMARY				6.20	END US GOVT MAINTENANCE			
				6.20	BEGIN STATE MAINTENANCE			
				6.26	RP229506 RAMP 6 FR MD 175 TO MD 295			
				6.26	RP229504 RAMP 4 FR MD 295 TO MD 175			
				6.41	RP229503 RAMP 3 FR MD 175 TO MD 295			
				6.43	RP229505 RAMP 5 FR MD 295 TO MD 175			
				6.45	MD 175 JESSUP RD			83,955
				6.45	STRUC #2023			
				6.48	RP229507 RAMP 7 FR MD 175 TO MD 295			
				6.50	RP229501 RAMP 1 FR MD 295 TO MD 175			
				6.67	RP229508 RAMP 8 FR MD 295 TO MD 175			
				6.70	RP229502 RAMP 2 FR MD 175 TO MD 295			
				7.46	RP229501 RAMP 1 FR MD 295 TO OP 5500			
				7.46	RP229507 RAMP 7 FR OP 5500 TO MD 295			
				7.69	OP5500 ARUNDEL MILLS BLVD			
				7.69	STRUC #2222			

\* A,B = UNIMPROVED; C = GRADED & DRAINED; D,E = SOIL, GRAVEL, STONE; F,G = LOW TYPE BITUMINOUS;  
H,I = HIGH TYPE BITUMINOUS; J = CONCRETE; K = BRICK; L = BLOCK

STATE HIGHWAY ADMINISTRATION OF MARYLAND  
HIGHWAY INFORMATION SERVICES DIVISION  
DATA SUPPORT GROUP

STATE HIGHWAY LOCATION REFERENCE

ROUTE NUMBER.....MD 295 CONTINUED  
INVENTORY DIRECTION....NORTH  
NAME: BALTIMORE WASHINGTON PKWY

COUNTY-ANNE ARUNDEL  
SHA DISTRICT.....5  
DATE.....12/31/2001

SYSTEM	FUNCTIONAL CLASS	HWY TYPE	ACCESS CONTRL	MILEPOINT	MILEPOINT DESCRIPTION	MARKED LANES	SURFACE WIDTH/TYPE*	AADT
PRIMARY	R	URB-FRWY/EXPWY	DIVIDED FULL	7.92	RP229503 RAMP 3 FR OP 5500 TO MD 295	4	48I	83,955
				7.92	RP229505 RAMP 5 FR MD 295 TO OP 5500			
				8.24	MD 176B WRIGHT RD			
				8.24	STRUC #2184			
				8.27	ATR STATION #0025 (CHART)			
				8.58	RP229504 RAMP 4 FR MD 295 TO MD 100			
				8.61	RP229506 RAMP 6 FR MD 100 TO MD 295			
				8.89	RP229503 RAMP 3 FR MD 100 TO MD 295			
				8.89	RP229505 RAMP 5 FR MD 295 TO MD 100			
				8.95	MD 100 NO NAME			81,475
				8.95	STRUC #2180			
				8.95	EXIT #9			
				8.95	RP229509 RAMP 9 C/D LANE			
				9.00	RP229501 RAMP 1 FR MD 295 TO MD 100			
				9.00	RP229507 RAMP 7 FR MD 100 TO MD 295			
				9.23	RP229502 RAMP 2 FR MD 100 TO MD 295			
				9.28	RP229508 RAMP 8 FR MD 295 TO MD 100			
				9.96	STRUC #2021 PINEY RUN			
				10.37	VARIABLE MESSAGE SIGN #506 (NB/L)			
				10.39	CO 575 HANOVER RD			
				10.39	STRUC #2020			
				11.39	CO 582 RIDGE RD			
				11.39	STRUC #2019			
				11.39	STRUC #2218			
				11.51	RP 19506 RAMP 6 FR MD 295 TO RAMP 7			
				11.52	RP 19508 RAMP 8 FR IS 195 TO MD 295			
				11.65	BEG BR			
				11.71	R/R #ATK 529 607 R			
				11.71	STRUC #2018 STONEY RUN			
				11.73	END BR			
				11.79	RP 19505 RAMP 5 FR IS 195 TO MD 295			
				11.85	IS 195 METROPOLITAN BLVD			88,675
				11.85	STRUC #2130			
				11.85	EXIT #2			
				11.90	RP 19503 RAMP 3 FR MD 295 TO IS 195			
				11.93	RP 19501 RAMP 1 FR IS 195 TO MD 295			
				12.06	RP 19507 RAMP 7 FR MD 295 TO IS 195			
				12.06	STRUC #2016			
				12.18	RP 19504 RAMP 4 FR IS 195 TO MD 295			
				12.21	RP 19502 RAMP 2 FR MD 295 TO IS 295			
				12.26	CO 8 WINTERSON RD			
				12.26	STRUC #2015			

\* A,B = UNIMPROVED; C = GRADED & DRAINED; D,E = SOIL, GRAVEL, STONE; F,G = LOW TYPE BITUMINOUS;  
H,I = HIGH TYPE BITUMINOUS; J = CONCRETE; K = BRICK; L = BLOCK

STATE HIGHWAY ADMINISTRATION OF MARYLAND  
HIGHWAY INFORMATION SERVICES DIVISION  
DATA SUPPORT GROUP

PAGE..... 71

STATE HIGHWAY LOCATION REFERENCE

ROUTE NUMBER.....MD 295 CONTINUED  
INVENTORY DIRECTION...NORTH  
NAME: BALTIMORE WASHINGTON PKWY

COUNTY-ANNE ARUNDEL  
SHA DISTRICT.....5  
DATE.....12/31/2001

SYSTEM	FUNCTIONAL CLASS	HWY TYPE	ACCESS CONTRL	MILEPOINT	MILEPOINT DESCRIPTION	MARKED LANES	SURFACE WIDTH/TYPE*	AADT
PRIMARY	R	URB-FRWY/EXPWY	DIVIDED FULL	12.26	STRUC #2221	4	48I	88,675
				12.30	RP 19507 RAMP 7 FR MD 295 TO IS 195			
				12.86	RP229506 RAMP 6 FR MD 295 TO CO 6			
				12.86	RP229508 RAMP 8 FR CO 6 TO MD 295			
				13.06	CO 6 W NURSERY RD			84,175
				13.06	STRUC #2014			
				13.06	STRUC #2217			
				13.25	RP229504 RAMP 4 FR CO 6 TO MD 295			
				13.35	RP229502 RAMP 2 FR MD 295 TO CO 6			
				13.84		5	60I	
				13.93	CO 17 HAMMONDS FERRY RD			
				13.93	STRUC #2013			
				13.93	STRUC #2216			
				14.07	RP 69504 RAMP 4 FR MD 295 TO IS 695			
				14.07	RP 69506 RAMP 6 FR IS 695 TO MD 295			
				14.17	RP 69505 RAMP 5 FR MD 295 TO IS 695			
				14.17	RP 69503 RAMP 3 FR IS 695 TO MD 295			
				14.23	IS 695 BALTO BELTWAY			80,775
				14.23	STRUC #2099			
				14.23	EXIT #7			
				14.23	STRUC #2003			
				14.28	RP 69501 RAMP 1 FR MD 295 TO IS 695			
				14.28	RP 69507 RAMP 7 FR IS 695 TO MD 295			
				14.38	RP 69508 RAMP 8 FR MD 295 TO IS 695			
				14.38	RP 69502 RAMP 2 FR IS 695 TO MD 295			
				14.61	VARIABLE MESSAGE SIGN #507 (NB/L)			
				14.64	MD 168 NURSERY RD			
				14.64	STRUC #2012			
				14.64	STRUC #2219			
				14.77		6	72I	
				15.07	BEG BR			
				15.10	STRUC #2011 PATAPSCO RIVER			
				15.10	BALTIMORE CO/L			

\*\*\*\*\*

ROUTE NUMBER.....US 301  
INVENTORY DIRECTION...NORTH  
NAME: JOHN HANSON HWY

0.00 SEE IS 595  
0.00 PRINCE GEORGES CO/L

\* A,B = UNIMPROVED; C = GRADED & DRAINED; D,E = SOIL, GRAVEL, STONE; F,G = LOW TYPE BITUMINOUS;  
H,I = HIGH TYPE BITUMINOUS; J = CONCRETE; K = BRICK; L = BLOCK

PAGE..... 71

STATE HIGHWAY ADMINISTRATION OF MARYLAND  
HIGHWAY INFORMATION SERVICES DIVISION  
DATA SUPPORT GROUP

STATE HIGHWAY LOCATION REFERENCE

ROUTE NUMBER.....US 301 CONTINUED  
INVENTORY DIRECTION...NORTH  
NAME: JOHN HANSON HWY

COUNTY-ANNE ARUNDEL  
SHA DISTRICT.....5  
DATE.....12/31/2001

SYSTEM	FUNCTIONAL CLASS	HWY TYPE	ACCESS CONTRL	MILEPOINT	MILEPOINT DESCRIPTION	MARKED LANES	SURFACE WIDTH/TYPE*	AADT
				10.62	SEE IS 595 (BACK)			
				10.62	SEE US 50 (AHEAD)			
				19.88	QUEEN ANNES CO/L			

\*\*\*\*\*

ROUTE NUMBER.....MD 387  
INVENTORY DIRECTION...NORTH  
NAME: SPA RD

SECONDARY R	URB-COLLECTOR	UNDIVIDED	NONE	0.00	CO2869	FERRY POINT RD (BACK)	2	20I	5,875
				0.05		SPEED LIMIT 40 MPH			
				0.09	MU1585	HUNT MEADOW DR			
				0.43	OP 897	MAS QUE FARM			
				0.52	MD 788A	OLD FOREST DR	2	34I	
MUNICIPAL U				0.57		IN CORP LMNTS ANNAPOLIS			
				0.57		END STATE MAINTENANCE			
				0.57		BEGIN MUNICIPAL MAINTENANCE			
				0.64		SPUR TO FOREST DR			
				0.66	CO5464	FOREST DR	2	30I	
				0.70		SPUR TO FOREST DR			
				0.73			2	42I	
				0.75	MU3387	WELLINGTON PL			
	URB-OTHER PRIN ART			0.87	MU1500	HILLTOP LA	2	23I	
				0.94			3	40I	
				1.02		CENTRY CT			
				1.10	MU3035	SPINDRIFT WAY	3	37I	
				1.16	MU2900	SILOPANNA RD	2	30I	
				1.23		STRUC #AAA 01 SPA CREEK			
		DIVIDED		1.25			2	22I	
				1.35		HIKER BIKER TRAIL			
		UNDIVIDED		1.39	MU2710	ROSEMARY CT	2	30I	
				1.43	MU 530	CENTRAL ST			
				1.49	MU2260	NICHOLSON ST			
				1.51	MU2940	SMITHVILLE ST			
				1.53	MU 485	CARROLLTON AVE			
				1.56	MU1380	GREENFIELD ST			
				1.60	MU 410	BROWN ST			
		DIVIDED		1.65			3	44I	
				1.66		SPUR TO WEST ST			
				1.68	MD 450	WEST ST			
				1.68		ROUNDAABOUT			

\* A,B = UNIMPROVED; C = GRADED & DRAINED; D,E = SOIL,GRAVEL,STONE; F,G = LOW TYPE BITUMINOUS;  
H,I = HIGH TYPE BITUMINOUS; J = CONCRETE; K = BRICK; L = BLOCK

STATE HIGHWAY ADMINISTRATION OF MARYLAND  
HIGHWAY INFORMATION SERVICES DIVISION  
DATA SUPPORT GROUP

STATE HIGHWAY LOCATION REFERENCE

ROUTE NUMBER.....MD 387 CONTINUED  
INVENTORY DIRECTION...NORTH  
NAME: SPA RD

COUNTY-ANNE ARUNDEL  
SHA DISTRICT.....5  
DATE .....12/31/2001

SYSTEM	FUNCTIONAL CLASS	HWY TYPE	ACCESS CONTRL	MILEPOINT	MILEPOINT DESCRIPTION	MARKED LANES	SURFACE WIDTH/TYPE*	AADT
MUNICIPAL U	URB-OTHER PRIN ART	DIVIDED	NONE	1.68 MD 435	TAYLOR AVE (AHEAD)	3	44I	5,875

\*\*\*\*\*

ROUTE NUMBER.....MD 393  
INVENTORY DIRECTION...NORTH  
NAME: OLD SOLOMONS ISLAND RD

SECONDARY R	URB-LOCAL	UNDIVIDED	NONE	0.00 MD 2	SOLOMONS ISLAND RD	2	30I	5,199
				0.03	SPUR FR MD 2	2	22I	
U				0.15	IN CORP LMTS ANNAPOLIS			
				0.15 CO2850	DORSEY DR			
				0.15 MU2230	NEAL ST			
				0.26 CO2836	FOREST DR	3	33I	
				0.45 MU2950	SOMERVILLE RD	2	22I	
		DIVIDED		0.61		2	36I	
				0.62	SPUR FR MD 450			
				0.62	SPUR TO MD 450			
				0.63 MD 450	WEST ST			

\*\*\*\*\*

ROUTE NUMBER.....MD 408  
INVENTORY DIRECTION...EAST  
NAME: MT ZION RD

SECONDARY R	RUR-MAJOR COLLECTOR	UNDIVIDED	NONE	0.00 MD 980A	BUSCHS FRONTAGE RD (BACK)	2	24I	10,675
				0.00 MD 4	SOUTHERN MD BLVD			
				0.00	STRUC #2220			
				0.03	SPEED LIMIT 30 MPH			
				0.05 RP200401	RAMP 1 FR MD 408 TO MD 4			
				0.07 RP200408	RAMP 8 FR MD 408 TO RAMP 7			
				0.10 MD 408B	NO NAME			
				0.15 MD 794	SOUTHERN MD BLVD			
				0.18	SPUR FR MD 794			
				0.27	SEVEN OAKS LA	2	22I	
				0.29	SPEED LIMIT 40 MPH			
				0.56		2	26I	
				0.62 CO3549	SANDS RD			4,675
				0.66		2	22I	
				1.10 OP1171	NO NAME			
				1.34 CO4287	BOONES DR			

\* A,B = UNIMPROVED; C = GRADED & DRAINED; D,E = SOIL, GRAVEL, STONE; F,G = LOW TYPE BITUMINOUS;  
H,I = HIGH TYPE BITUMINOUS; J = CONCRETE; K = BRICK; L = BLOCK

STATE HIGHWAY ADMINISTRATION OF MARYLAND  
HIGHWAY INFORMATION SERVICES DIVISION  
DATA SUPPORT GROUP

STATE HIGHWAY LOCATION REFERENCE

ROUTE NUMBER.....MD 408 CONTINUED  
INVENTORY DIRECTION....EAST  
NAME: MT ZION RD

COUNTY-ANNE ARUNDEL  
SHA DISTRICT.....5  
DATE.....12/31/2001

SYSTEM	FUNCTIONAL CLASS	HWY TYPE	ACCESS CONTRL	MILEPOINT	MILEPOINT DESCRIPTION	MARKED LANES	SURFACE WIDTH/TYPE*	AADT
SECONDARY R	RUR-MAJOR COLLECTOR	UNDIVIDED	NONE	1.34	CO5449 SOTTERLY LA	2	22I	4,675
				1.51	OP1172 NO NAME			
				1.64	THE KESSLERS RD			
				1.78	LEE JACKSON DR	2	25I	
				1.92		2	24I	
				2.25		2	22I	
				2.28	CO4491 FLORENZA DR			
				2.37	OP1173 HOURGLASS LA			
				2.45		2	24I	
				2.52		2	22I	
				2.55	CO3555 ED PROUT RD			
				2.70	CO5477 RAPIDAN CT			
				2.75		2	24I	
				3.18	OP1174 MOZART TERR			
				3.20	CO4634 GRENOCK DR			
				3.31		2	22I	
				3.39	CO4723 COTTONWOOD DR			
				3.39	CO5478 OLD SOUTH WAY			
				3.44		2	24I	
	RUR-MINOR ARTERIAL			4.19	MD 259 GREENOCK RD			6,175
				4.27		2	22I	
				4.36		2	24I	
				4.60	OP1175 FRANK MOORELAND PL			
				4.99	FARMHOUSE LA			
				5.58		2	36I	
				5.61	BEGIN ROUNDABOUT	2	40I	
				5.62	MD 2 SOLOMONS ISLAND RD			
				5.62	MD 422 BAYARD RD			
				5.62	LOTHIAN ROUNDABOUT			

\*\*\*\*\*

ROUTE NUMBER.....MD 408A  
INVENTORY DIRECTION....WEST  
NAME: PATUXENT RIVER WETLAND PK ENT

SECONDARY R	RUR-LOCAL	UNDIVIDED	NONE	0.00	MD 408B NO NAME	2	24I	
				0.09	OP1170 NO NAME			
				0.17	OP1170 NO NAME			
				0.42	CUL DE SAC			

\* A,B = UNIMPROVED; C = GRADED & DRAINED; D,E = SOIL, GRAVEL, STONE; F,G = LOW TYPE BITUMINOUS;  
H,I = HIGH TYPE BITUMINOUS; J = CONCRETE; K = BRICK; L = BLOCK



STATE HIGHWAY ADMINISTRATION OF MARYLAND  
HIGHWAY INFORMATION SERVICES DIVISION  
DATA SUPPORT GROUP

STATE HIGHWAY LOCATION REFERENCE

ROUTE NUMBER.....MD 408B  
INVENTORY DIRECTION....NORTH  
NAME: NO NAME

COUNTY-ANNE ARUNDEL  
SHA DISTRICT.....5  
DATE.....12/31/2001

SYSTEM	FUNCTIONAL CLASS	HWY TYPE	ACCESS CONTRL	MILEPOINT	MILEPOINT DESCRIPTION	MARKED LANES	SURFACE WIDTH/TYPE*	AADT
SECONDARY R	RUR-LOCAL	UNDIVIDED	NONE	0.00 MD 408	MT ZION RD	2	22I	
				0.02 MD 408A	PATUXENT RIVER WETLAND PARK ENT			
				0.05	ROAD END			

\*\*\*\*\*

ROUTE NUMBER.....MD 422  
INVENTORY DIRECTION....EAST  
NAME: BAYARD RD

SECONDARY R	RUR-MINOR COLLECTOR	UNDIVIDED	NONE	0.00 CO3554	BAYARD RD (BACK)	2	22I	1,275
				0.01	SPEED LIMIT 40 MPH			
				0.11		2	24I	
				1.21 OP1182	BARKSDALE FARM RD			
				1.49 OP5474	CLAYBROOKE DR			
				1.91 CO3553	POLLING HOUSE RD S			1,575
				1.97 OP5240	NO NAME			
				2.22 OP5241	NO NAME			
				2.41 OP4944	BARN PL			
				2.91		2	22I	
				3.03	BEGIN ROUNDABOUT	2	40I	
				3.04 MD 2	SOLOMONS ISLAND RD			
				3.04 MD 408	MT ZION RD			
				3.04	LOTHIAN ROUNDABOUT			

\*\*\*\*\*

ROUTE NUMBER.....MD 423  
INVENTORY DIRECTION....EAST  
NAME: FAIRHAVEN RD

SECONDARY R	RUR-MINOR COLLECTOR	UNDIVIDED	NONE	0.00 CO3535	JEWELL RD (BACK)	2	24I	1,275
				0.00 MD 2	SOLOMONS ISLAND RD			
				0.08	SPEED LIMIT 40 MPH			
				0.18		2	20I	
				0.29 CO3506	OLD SOLOMONS ISLAND RD			
				0.84 CO3497	FRANKLIN GIBSON RD			
				0.96	HIDDEN VALLEY RD			
				1.02 OP4606	TACARO LA			
				1.11 CO5378	HEATHCLIFF LA			
				1.78		2	22I	
				1.87 CO3502	GENOA RD	2	20I	

\* A,B = UNIMPROVED; C = GRADED & DRAINED; D,E = SOIL, GRAVEL, STONE; F,G = LOW TYPE BITUMINOUS;  
H,I = HIGH TYPE BITUMINOUS; J = CONCRETE; K = BRICK; L = BLOCK

STATE HIGHWAY ADMINISTRATION OF MARYLAND  
HIGHWAY INFORMATION SERVICES DIVISION  
DATA SUPPORT GROUP

STATE HIGHWAY LOCATION REFERENCE

ROUTE NUMBER.....MD 423 CONTINUED  
INVENTORY DIRECTION....EAST  
NAME: FAIRHAVEN RD

COUNTY -ANNE ARUNDEL  
SHA DISTRICT.....5  
DATE.....12/31/2001

SYSTEM	FUNCTIONAL CLASS	HWY TYPE	ACCESS CONTRL	MILEPOINT	MILEPOINT DESCRIPTION	MARKED LANES	SURFACE WIDTH/TYPE*	AADT
SECONDARY R	RUR-MINOR COLLECTOR	UNDIVIDED	NONE	1.87	CO3501 TOWN POINT RD	2	20I	1,275
				1.92	SPEED LIMIT 30 MPH			
				2.09	CO3507 JAMES AVE			
				2.17	CO3508 HERRING AVE			
				2.27	CO3509 HOWARD AVE			
				2.33	CO3510 CLAGETT AVE			
				2.44	STRUC #2068 HERRING BAY			
				2.50	OP1134 REVELL RD			
				2.63	OP1135 OSBOURNE RD			
				2.79	CO3513 ARUNDEL RD			
				2.79	CO3512 FAIRHAVEN RD (AHEAD)			

\*\*\*\*\*

ROUTE NUMBER.....MD 424  
INVENTORY DIRECTION....NORTH  
NAME: DAVIDSONVILLE RD

SECONDARY R	RUR-MINOR ARTERIAL	UNDIVIDED	NONE	0.00	CO2735 BIRDSVILLE RD (BACK)	2	24I	16,575
				0.00	MD 214 CENTRAL AVE			
				0.07	SPEED LIMIT 35 MPH			
				0.21		2	36I	
				0.27	CO5054 KINGS RETREAT DR			
				0.34		2	24I	
				0.61	CO2724 MT AIRY RD			
				0.88	SPEED LIMIT 45 MPH			
				1.39	CO2723 DOUBLE GATE RD			
				1.45		2	22I	
				1.90	CO2715 GOVERNOR BRIDGE RD			
				2.07	OP5239 MEREDITH LA			
				2.13	CO4074 GALWAY RD			
				2.34		2	24I	
			PART	2.51	MD 909 MD 424 SERVICE RD			
				2.51	CO2712 RUTLAND RD			
				2.57		2	32I	
				2.67		2	40I	
		DIVIDED		2.72		3	36I	
				2.89		4	48I	
				3.05	RP 59506 RAMP 6 FR IS 595 TO MD 424			
				3.16	RP 59503 RAMP 3 FR RAMP 6 TO MD 424			
				3.20	RP 59504 RAMP 4 FR MD 424 TO IS 595			
				3.27	RP 59505 RAMP 5 FR MD 424 TO RAMP 4			

\* A,B = UNIMPROVED; C = GRADED & DRAINED; D,E = SOIL, GRAVEL, STONE; F,G = LOW TYPE BITUMINOUS;  
H,I = HIGH TYPE BITUMINOUS; J = CONCRETE; K = BRICK; L = BLOCK

STATE HIGHWAY ADMINISTRATION OF MARYLAND  
HIGHWAY INFORMATION SERVICES DIVISION  
DATA SUPPORT GROUP

STATE HIGHWAY LOCATION REFERENCE

ROUTE NUMBER.....MD 424 CONTINUED  
INVENTORY DIRECTION...NORTH  
NAME: DAVIDSONVILLE RD

COUNTY-ANNE ARUNDEL  
SHA DISTRICT.....5  
DATE.....12/31/2001

SYSTEM	FUNCTIONAL CLASS	HWY TYPE	ACCESS CONTRL	MILEPOINT	MILEPOINT DESCRIPTION	MARKED LANES	SURFACE WIDTH/TYPE*	AADT
SECONDARY R	RUR-MINOR ARTERIAL	DIVIDED	PART	3.30	BEG BR	4	48I	16,575
				3.32	IS 595 JOHN HANSON HWY			13,175
				3.32	STRUC #2028			
				3.32	EXIT #16			
				3.37	END BR			
				3.39	RP 59501 RAMP 1 FR IS 595 TO MD 424			
				3.44	RP 59508 RAMP 8 FR MD 424 TO IS 595			
				3.44	RP 59507 RAMP 7 FR RAMP 2 TO MD 424			
				3.47	RP 59502 RAMP 2 FR IS 595 TO MD 424			
			NONE	3.56	CO2713 ROSSBACK RD			
		UNDIVIDED		3.72		2	24I	
				3.74	SPEED LIMIT 45 MPH			
				4.02	BOTNER RD			
				5.58	CO2711 BELL BRANCH RD			
	URB-OTHER PRIN ART	CTL		5.85	MD 450 DEFENSE HWY			16,675
				5.92	SPEED LIMIT 35 MPH			
				6.00	CO2708 RUSSELL RD			
				6.03	CO2630 UNDERWOOD RD			
				6.03	CARDINAL CREST DR (PROP)			
				6.16	CO5656 PLEASANT MEADOW RD			
		UNDIVIDED		6.20	OLD POST RD (PROP)			
				6.35	CO4093 LAYTON ST	2	22I	
				6.50	SPEED LIMIT 45 MPH			
				6.74	CO4965 NEUMANN WAY			
				6.79	OP4495 SETON DR			
				6.88	CO4114 LANG DR			
				7.05	CO2694 FARNBORN ST			
				7.12	CO5920 JUDICIAL WAY			
				7.23	CO2697 FARRELL ST	2	23I	
				7.35	CO2637 REIDEL RD	3	36I	22,875
				7.45	CO2636 BARGERS RD	4	48I	
				7.68	SPEED LIMIT 35 MPH			
				7.80	CO5650 HYMAN LA			
				7.80	CO2639 DUKE OF KENT DR			
				7.94	CO4743 JEFFERY DR			
				7.94	PARKRIDGE CIRCLE RD			
				8.03	SPUR TO BARGERS RD			
				8.05	CO4489 BARGERS RD			
				8.09	CO4897 MARTHA GREENLEAF DR	3	36I	
				8.20	SPUR FR MD 3			
				8.20	SPUR TO MD 3			
				8.24	MD 3 ROBERT CRAIN HWY			

\* A,B = UNIMPROVED; C = GRADED & DRAINED; D,E = SOIL, GRAVEL, STONE; F,G = LOW TYPE BITUMINOUS;  
H,I = HIGH TYPE BITUMINOUS; J = CONCRETE; K = BRICK; L = BLOCK

STATE HIGHWAY ADMINISTRATION OF MARYLAND  
HIGHWAY INFORMATION SERVICES DIVISION  
DATA SUPPORT GROUP

STATE HIGHWAY LOCATION REFERENCE

ROUTE NUMBER.....MD 424 CONTINUED  
INVENTORY DIRECTION...NORTH  
NAME: DAVIDSONVILLE RD

COUNTY-ANNE ARUNDEL  
SHA DISTRICT.....5  
DATE.....12/31/2001

SYSTEM	FUNCTIONAL CLASS	HWY TYPE	ACCESS CONTRL	MILEPOINT	MILEPOINT DESCRIPTION	MARKED LANES	SURFACE WIDTH/TYPE*	AADT
SECONDARY R	URB-OTHER PRIN ART	UNDIVIDED	NONE	8.24 CO2633	CONWAY RD (AHEAD)	3	36I	22,875

\*\*\*\*\*

ROUTE NUMBER.....MD 435  
INVENTORY DIRECTION...NORTH  
NAME: TAYLOR AVE

MUNICIPAL U	URB-MINOR ARTERIAL	DIVIDED	NONE	0.00 MD 387	SPA RD (BACK)	3	48I	11,050
				0.00 MD 450	WEST ST			
				0.00	WESTGATE CIR ROUNDABOUT			
		UNDIVIDED		0.01		2	36I	
				0.03	SPEED LIMIT 30 MPH			
				0.06		2	24I	
				0.12		2	30I	
				0.19	SPEED LIMIT 15 MPH			
				0.25		2	26I	
SECONDARY				0.31	END MUNICIPAL MAINTENANCE			
				0.31	BEGIN STATE MAINTENANCE			
				0.32 MU2690	ROSEDALE ST			
				0.33 MU 520	CEDAR PARK RD	2	24I	
				0.36	SPEED LIMIT 30 MPH			
				0.39 MU1320	GLENWOOD ST			
				0.44 MU1220	GENESSEE ST			
				0.50 MU2080	MELROSE ST			
		CTL		0.54				
	URB-COLLECTOR	UNDIVIDED		0.81 MD 70	ROWE BLVD	3	40I	
				0.92 MD 436	RIDGELY AVE	2	30I	
				0.99 MU 120	ANNAPOLIS ST	3	30I	
NAME: ANNAPOLIS ST				0.99				
				1.05		2	24I	
				1.16 MD 450	KING GEORGE ST			

\*\*\*\*\*

ROUTE NUMBER.....MD 436  
INVENTORY DIRECTION...NORTH  
NAME: RIDGELY AVE

SECONDARY U	URB-COLLECTOR	UNDIVIDED	NONE	0.00 MD 435	TAYLOR AVE	2	24I	4,850
				0.11 MU1270	GIDDINGS AVE	2	32I	
				0.20 MU2090	MELVIN AVE	2	24I	

\* A,B = UNIMPROVED; C = GRADED & DRAINED; D,E = SOIL, GRAVEL, STONE; F,G = LOW TYPE BITUMINOUS;  
H,I = HIGH TYPE BITUMINOUS; J = CONCRETE; K = BRICK; L = BLOCK

STATE HIGHWAY ADMINISTRATION OF MARYLAND  
HIGHWAY INFORMATION SERVICES DIVISION  
DATA SUPPORT GROUP

STATE HIGHWAY LOCATION REFERENCE

ROUTE NUMBER.....MD 436 CONTINUED  
INVENTORY DIRECTION....NORTH  
NAME: RIDGELY AVE

COUNTY-ANNE ARUNDEL  
SHA DISTRICT.....5  
DATE.....12/31/2001

SYSTEM	FUNCTIONAL CLASS	HWY TYPE	ACCESS CONTRL	MILEPOINT	MILEPOINT DESCRIPTION	MARKED LANES	SURFACE WIDTH/TYPE*	AADT
SECONDARY U	URB-COLLECTOR	UNDIVIDED	NONE	0.26 MU2150	MONTEREY AVE	2	24I	4,850
				0.37 MU 160	ARUNDEL PL			
				0.43	BEG BR			
	R			0.47	STRUC #2081 WEEMS CREEK			
				0.47	OUT CORP LMTS ANNAPOLIS			
				0.51	END BR			
				0.54 CO2791	WEEMS CREEK DR			
				0.64 CO2789	KIRKLEY RD			
				0.65	SPEED LIMIT 35 MPH			
				0.72 MD 783	RIVERVIEW AVE			
				0.82 IS 595	JOHN HANSON HWY			
				0.82	STRUC #2037			
				0.84		2	22I	
				0.90 OP 873	WILLOW RD			
				0.97 MD 784	ACORN DR			
				1.05 OP 875	NO NAME			
				1.14 CO2776	RIDGELY AVE (AHEAD)			

\*\*\*\*\*

ROUTE NUMBER.....MD 450  
INVENTORY DIRECTION....EAST  
NAME: DEFENSE HWY

				0.00	SEE MD 3			
				0.00	PRINCE GEORGES CO/L			
SECONDARY	RUR-MAJOR COLLECTOR	DIVIDED	NONE	0.22 MD 3	ROBERT CRAIN HWY (BACK)	5	60I	21,500
				0.23	SPUR FR MD 3			
				0.24	SPUR TO MD 3			
				0.30 CO2710	PATUXENT RIVER RD	4	48I	
				0.31	SPEED LIMIT 40 MPH			
		CTL		0.33				
				0.49 CO4816	PRIEST BRIDGE RD			
				0.49 CO2668	URBY DR			
				0.55		2	24I	
				0.65 CO4025	BALDWIN AVE			
				0.71 CO2673	TWAIN RD			
		UNDIVIDED		0.75		2	26I	
				0.94 CO2682	TARRYTOWN AVE			
				0.94 CO2709	COX RD			
				1.03 CO5844	OLD WILLOW WAY			
				1.27 OP5472	JOLIE PL			

\* A,B = UNIMPROVED; C = GRADED & DRAINED; D,E = SOIL, GRAVEL, STONE; F,G = LOW TYPE BITUMINOUS;  
H,I = HIGH TYPE BITUMINOUS; J = CONCRETE; K = BRICK; L = BLOCK

STATE HIGHWAY ADMINISTRATION OF MARYLAND  
HIGHWAY INFORMATION SERVICES DIVISION  
DATA SUPPORT GROUP

STATE HIGHWAY LOCATION REFERENCE

ROUTE NUMBER.....MD 450 CONTINUED  
INVENTORY DIRECTION....EAST  
NAME: DEFENSE HWY

COUNTY-ANNE ARUNDEL  
SHA DISTRICT.....5  
DATE.....12/31/2001

SYSTEM	FUNCTIONAL CLASS	HWY TYPE	ACCESS CONTRL	MILEPOINT	MILEPOINT DESCRIPTION	MARKED LANES	SURFACE WIDTH/TYPE*	AADT
SECONDARY R	RUR-MAJOR COLLECTOR	UNDIVIDED	NONE	1.40	OP5033 TANA LA	2	26I	21,500
				1.42	OP4802 NANCARLES DR			
				1.90		2	35I	
				1.98	MD 424 DAVIDSONVILLE RD	2	44I	7,225
				2.06		2	24I	
				2.08	SPEED LIMIT 45 MPH			
				2.63	OP5407 NOB HILL DR			
				2.79	CO3813 HERMITAGE HILLS DR			
				3.21	CO4449 HALLMARK DR			
				3.85	CO4788 HUNTWOOD DR			
				4.83	STRUC #2073 NORTH RIVER			
				4.84	CO2624 ST STEPHENS CHURCH RD			9,300
				4.88	CO2712 RUTLAND RD			
				5.77	STRUC #2072 BACON RIDGE BRANCH			
				6.45	CO4895 THE RIDGES GATEWAY			
				6.92	SPEED LIMIT 40 MPH			
				7.16	CO2815 SOUTH HAVEN RD			
				7.16	CO2619 CROWNSVILLE RD			
				7.19		2	30I	
				7.22		2	24I	
				7.39	CO5927 WHITBY CT			
				7.53	IS 97 NO NAME			
				7.53	STRUC #2157			
				7.60	STRUC #2030 BROAD CREEK (CBC)			
				7.87	CBC			
		DIVIDED		8.00		2	22I	
				8.10	STRUC #2033 BROAD CREEK (CBC)			
	URB-MINOR ARTERIAL	UNDIVIDED		8.11		2	24I	
				8.41	OP4408 A AND EAGLE BLVD			
				8.48	SPEED LIMIT 35 MPH			
				8.58	OP 839 ALTON LA			
				8.69	CO2814 NICHOLS RD			
				8.74		2	46I	
		DIVIDED		8.78		2	24I	
				8.83	CO5824 HOUSLEY RD	3	36I	
				8.97	ENT TO SHA DISTRICT #5 OFFICE	4	48I	
				9.09	CO2811 OAK CT			
		CTL		9.16		3	36I	
				9.18	OP 840 SPRUCE LA			
				9.25	SPUR TO MD 450			
				9.26	SPUR FR MD 178			
				9.27	MD 178 GENERALS HWY	4	48I	37,325

\* A,B = UNIMPROVED; C = GRADED & DRAINED; D,E = SOIL, GRAVEL, STONE; F,G = LOW TYPE BITUMINOUS;  
H,I = HIGH TYPE BITUMINOUS; J = CONCRETE; K = BRICK; L = BLOCK

STATE HIGHWAY ADMINISTRATION OF MARYLAND  
HIGHWAY INFORMATION SERVICES DIVISION  
DATA SUPPORT GROUP

STATE HIGHWAY LOCATION REFERENCE

ROUTE NUMBER.....MD 450 CONTINUED  
INVENTORY DIRECTION....EAST  
NAME: DEFENSE HWY

COUNTY-ANNE ARUNDEL  
SHA DISTRICT.....5  
DATE.....12/31/2001

SYSTEM	FUNCTIONAL CLASS	HWY TYPE	ACCESS CONTRL	MILEPOINT	MILEPOINT DESCRIPTION	MARKED LANES	SURFACE WIDTH/TYPE*	AADT
SECONDARY R	URB-MINOR ARTERIAL	CTL	NONE	9.29	SPUR FR MD 450	4	48I	37,325
				9.42	RP 59508 RAMP 8 FR MD 450 TO IS 595			
				9.42	SPUR FR JENNIFER RD			
	URB-OTHER PRIN ART			9.44	CO2801 JENNIFER RD			
NAME: WEST ST				9.44	RP 59501 RAMP 1 FR MD 450 TO RAMP 8			
				9.44	RP 59502 RAMP 2 FR RAMP 7 TO MD 450			
				9.45	RP 59507 RAMP 7 FR IS 595 TO MD 450			
				9.45	SPUR TO JENNIFER RD			
				9.56	IS 595 JOHN HANSON HWY			
				9.56	STRUC #2032			
				9.60	RP 59503 RAMP 3 FR IS 595 TO MD 450			
				9.66	CO3266 RIVA RD			
				9.73	RP 59505 RAMP 5 FR MD 450 TO RAMP 4			30,600
				9.73	CO2749 RIVA RD			
				9.73	RP 59506 RAMP 6 FR RAMP 3 TO MD 450			
				9.74	RP 59504 RAMP 4 FR MD 450 TO IS 595			
				9.77	SPEED LIMIT 35 MPH			
				9.80	CO2834 SOMERVILLE RD			
				9.86	HOLLY AVE			
				9.91	KATCEF RD/ENT TO S.C.			
		DIVIDED		9.93		4	56I	
				9.94	CO2828 LORETTA AVE			
				9.96	SPUR TO MD 2			
				9.96	SPUR FR MD 2			
				9.97	MD 2 SOLOMONS ISLAND RD	4	60I	34,125
				9.99	SPUR FR MD 2			
				9.99	SPUR TO MD 2			
				10.02	CO2827 WILLOW ST			
				10.04	SPEED LIMIT 30 MPH			
U				10.08	IN CORP LMTS ANNAPOLIS			
				10.08	CO2826 HUDSON ST			
				10.13	SPUR TO MD 393			
				10.14	MD 393 OLD SOLOMONS ISLAND RD			
				10.15	SPUR FR MD 393			
				10.18	MU1730 KIRBY LA			
		UNDIVIDED		10.21	MU 880 DAVIS ST	4	53I	
				10.28	MU1255 GILBRALTER AVE	4	48I	
				10.33	MU1460 HICKS AVE			
				10.42	MU2410 PAROLE ST			
				10.48	MU1760 LEE ST			
		CTL		10.63				

\* A,B = UNIMPROVED; C = GRADED & DRAINED; D,E = SOIL, GRAVEL, STONE; F,G = LOW TYPE BITUMINOUS;  
H,I = HIGH TYPE BITUMINOUS; J = CONCRETE; K = BRICK; L = BLOCK

STATE HIGHWAY ADMINISTRATION OF MARYLAND  
HIGHWAY INFORMATION SERVICES DIVISION  
DATA SUPPORT GROUP

STATE HIGHWAY LOCATION REFERENCE

ROUTE NUMBER.....MD 450 CONTINUED  
INVENTORY DIRECTION....EAST  
NAME: WEST ST

COUNTY-ANNE ARUNDEL  
SHA DISTRICT.....5  
DATE.....12/31/2001

SYSTEM	FUNCTIONAL CLASS	HWY TYPE	ACCESS CONTRL	MILEPOINT	MILEPOINT DESCRIPTION	MARKED LANES	SURFACE WIDTH/TYPE*	AADT
SECONDARY U	URB-OTHER PRIN ART	CTL	NONE	10.70 MU 650	CHINQUAPIN ROUND RD	4	48I	34,125
		UNDIVIDED		10.77 MU 60	ADMIRAL DR			
				10.82 MU1030	EDGEWOOD AVE			
				10.95 MU1770	LEGION AVE			
		CTL		11.00 MU1540	N HOMELAND AVE	2	26I	
				11.03 MU1530	S HOMELAND AVE			
				11.07 MU2980	N SOUTHWOOD AVE			
				11.10 MU2990	S SOUTHWOOD AVE			
				11.18 MU 590	S CHERRY GROVE AVE			
				11.20 MU 570	N CHERRY GROVE AVE			
				11.25 MU2040	MCKENDREE AVE			
				11.25 MU1850	LOCUST AVE			
				11.33 MU1300	GLEN AVE			
				11.33	SPEED LIMIT 25 MPH			
				11.36 MU2750	RUSSELL ST			
		UNDIVIDED		11.39 MU1800	LINDEN AVE	2	28I	
				11.42				
				11.49 MU3440	WOODLAWN AVE			
				11.58 MU 350	BREWER AVE			
		DIVIDED		11.67 MU 410	BROWN ST	4	48I	
				11.69		2	60I	
MUNICIPAL				11.73	BEGIN ROUNDABOUT			
				11.74 MD 435	TAYLOR AVE			12,925
				11.74	END STATE MAINTENANCE			
				11.74	BEGIN MUNICIPAL MAINTENANCE			
				11.74 MD 387	SPA RD			
				11.74	WESTGATE CIR ROUNDABOUT			
		DIVIDED		11.75	END ROUNDABOUT	4	48I	
				11.81	SPUR FR SPA RD			
		UNDIVIDED		11.82 MU 110	AMOS GARRETT BLVD	2	32I	
				11.89 MU2160	MONTICELLO AVE			
				11.91 MU1630	JEFFERSON PL			
				11.94 MU8090	ELLINGTON ALLEY			
				11.97 MU1900	MADISON PL			
				11.97 MU2970	SOUTHGATE AVE			
				12.07 OP 966	ALLEY			
				12.07 MU 720	COLONIAL AVE			
				12.09 MU2200	MUNROE CT	2	35I	
				12.13 OP 965	ALLEY			
				12.17 MU1740	LAFAYETTE AVE	2	42I	
				12.22 MU3380	W WASHINGTON ST			
				12.23 MU 663	CITY GATE LA			

\* A,B = UNIMPROVED; C = GRADED & DRAINED; D,E = SOIL, GRAVEL, STONE; F,G = LOW TYPE BITUMINOUS;  
H,I = HIGH TYPE BITUMINOUS; J = CONCRETE; K = BRICK; L = BLOCK



STATE HIGHWAY ADMINISTRATION OF MARYLAND  
HIGHWAY INFORMATION SERVICES DIVISION  
DATA SUPPORT GROUP

STATE HIGHWAY LOCATION REFERENCE

ROUTE NUMBER.....MD 450 CONTINUED  
INVENTORY DIRECTION....EAST  
NAME: WEST ST

COUNTY-ANNE ARUNDEL  
SHA DISTRICT.....5  
DATE.....12/31/ 2001

SYSTEM	FUNCTIONAL CLASS	HWY TYPE	ACCESS CONTRL	MILEPOINT	MILEPOINT DESCRIPTION	MARKED LANES	SURFACE WIDTH/TYPE*	AADT
MUNICIPAL U	URB-OTHER PRIN ART	UNDIVIDED	NONE	12.26	MU 460 CALVERT ST	2	33I	12,925
				12.26	MU 500 CATHEDRAL ST			
				12.39	MU 660 CHURCH CIR	2	37I	
NAME: CHURCH CIR				12.39				
				12.41	MU1190 FRANKLIN ST			
				12.42	MU2960 SOUTH ST			
				12.45	MU 960 DUKE OF GLOUCESTER ST			
				12.46	MU1920 MAIN ST	2	26I	12,200
				12.47	MU2800 SCHOOL ST			
				12.50	MU 660 CHURCH CIR	2	36I	
NAME: COLLEGE AVE				12.50				
				12.56	MD 70 ROWE BLVD	2	40I	
				12.62	MU2760 ST JOHNS ST	2	27I	
				12.62	MU2290 NORTH ST			
				12.63	SPUR FR NORTH ST			
				12.69	MU2540 PRINCE GEORGE ST			
				12.78	MU 710 COLLEGE AVE	2	35I	
NAME: KING GEORGE ST				12.78				
				12.78	MU1710 KING GEORGE ST			
				12.83	MU3325 WAGNER ST			
SECONDARY				13.06	END MUNICIPAL MAINTENANCE			
				13.06	BEGIN STATE MAINTENANCE			
				13.08	BEG BR	2	30I	
				13.12	STRUC #2071 COLLEGE CREEK			
				13.17	END BR			
				13.19		2	27I	
				13.32		3	32I	
				13.41	SPEED LIMIT 30 MPH			
				13.42	MD 435 ANNAPOLIS ST	3	38I	16,825
				13.54	BOYER ST (GVT RD)			
				13.54	GV 60 PERRY CIR			
				13.65	GV 61 BADGER RD			
				13.68		2	30I	
				13.77	SPEED LIMIT 40 MPH			
				13.82	BEG BR	2	24J	
R				14.09	STRUC #2070 SEVERN RIVER			
				14.09	OUT CORP LMTS ANNAPOLIS			
				14.36	MD 648AB NO NAME			
		DIVIDED		14.37	END BR	2	36I	
				14.38	SPUR TO MD 648A			
				14.40	MD 648A BALTO ANNAPOLIS BLVD	3	36I	
NAME: GOV RITCHIE HWY				14.40				

\* A,B = UNIMPROVED; C = GRADED & DRAINED; D,E = SOIL, GRAVEL, STONE; F,G = LOW TYPE BITUMINOUS;  
H,I = HIGH TYPE BITUMINOUS; J = CONCRETE; K = BRICK; L = BLOCK

STATE HIGHWAY ADMINISTRATION OF MARYLAND  
HIGHWAY INFORMATION SERVICES DIVISION  
DATA SUPPORT GROUP

STATE HIGHWAY LOCATION REFERENCE

ROUTE NUMBER.....MD 450 CONTINUED  
INVENTORY DIRECTION....EAST  
NAME: GOV RITCHIE HWY

COUNTY-ANNE ARUNDEL  
SHA DISTRICT.....5  
DATE.....12/31/2001

SYSTEM	FUNCTIONAL CLASS	HWY TYPE	ACCESS CONTRL	MILEPOINT	MILEPOINT DESCRIPTION	MARKED LANES	SURFACE WIDTH/TYPE*	AADT
SECONDARY R	URB-OTHER PRIN ART	DIVIDED	NONE	14.42	SPUR FR MD 648A	3	36I	16,825
				14.54		4	48I	
				14.55	SPEED LIMIT 50 MPH			
				14.64	CO2556 CHASE RD			
				14.74	CO2548 RITCHIE RD			
				14.79	CO2561 BRICE RD			
				14.94	OP 767 WAVELAND FARM RD			
				15.02	OP 768 BRICE LA			
				15.26	CO2562 E SEVERN RIDGE RD			
				15.31	CO3566 W SEVERN RIDGE RD			
				15.51	CO5254 BOULTERS WAY	3	36I	
				15.57	RP105004 RAMP 4 FR MD 450 TO MD 2			
		UNDIVIDED		15.64	RP105006 RAMP 6 FR US 50 TO MD 450	1	15I	
				15.64	RP105005 RAMP 5 FR MD 2 TO MD 450			
				15.71		1	12I	
				15.81	RP105003 RAMP 3 FR RAMP 6 TO US 50	2	36I	
				15.83	US 50 JOHN HANSON HWY/BLUE STAR MEM HWY			
				15.83	STRUC #2100			
				15.83	STRUC #2101			
				15.83	EXIT #27			
				15.83	MD 2 GOV RITCHIE HWY (AHEAD)			

\*\*\*\*\*

ROUTE NUMBER.....MD 468  
INVENTORY DIRECTION....NORTH  
NAME: SHADYSIDE RD

SECONDARY R	RUR-MINOR COLLECTOR	UNDIVIDED	NONE	0.00	CO3377 W SHADYSIDE RD (BACK)	2	24I	10,150
				0.00	CO4653 SHADYSIDE RD			
				0.05	SPEED LIMIT 30 MPH			
				0.09	CO3372 STEAMBOAT RD			
				0.14	OP1048 JUNIPER ST			
				0.18	HAWTHORNE ST			
				0.23	CO3357 AVALON BLVD			
				0.31	CO3395 SHADY REST RD			
	RUR-MAJOR COLLECTOR			0.72	CO3355 WEST RIVER RD			
				0.89	CO3396 CEDARHURST RD			
				0.97	CO3410 BAY BREEZE RD			
				1.15	CO3409 COLUMBIA BEACH RD			
				1.15	CO3354 SCOTT TOWN RD			
				1.18	SPEED LIMIT 45 MPH			

\* A,B = UNIMPROVED; C = GRADED & DRAINED; D,E = SOIL, GRAVEL, STONE; F,G = LOW TYPE BITUMINOUS;  
H,I = HIGH TYPE BITUMINOUS; J = CONCRETE; K = BRICK; L = BLOCK

STATE HIGHWAY ADMINISTRATION OF MARYLAND  
HIGHWAY INFORMATION SERVICES DIVISION  
DATA SUPPORT GROUP

STATE HIGHWAY LOCATION REFERENCE

ROUTE NUMBER.....MD 468 CONTINUED  
INVENTORY DIRECTION....NORTH  
NAME: SHADYSIDE RD

COUNTY - ANNE ARUNDEL  
SHA DISTRICT.....5  
DATE.....12/31/2001

SYSTEM	FUNCTIONAL CLASS	HWY TYPE	ACCESS CONTRL	MILEPOINT	MILEPOINT DESCRIPTION	MARKED LANES	SURFACE WIDTH/TYPE*	AADT
SECONDARY R	RUR-MAJOR COLLECTOR	UNDIVIDED	NONE	1.36	CO3353 NICK RD	2	24I	10,150
				1.65	CO3411 DENT RD			
				1.90	IRA LA			
				2.04	CO3412 DEEP COVE RD			
				2.20	ORCHARD WAY			
				2.45	HOLLY LA			
				2.47	BROWNS WAY			
				2.47	CO6100 SOUTH CREEK VIEW WAY			
				2.83	MD 256 DEALE CHURCHTON RD			12,150
NAME: MUDDY CREEK RD				2.83				
				2.95	CO3345 CHALK POINT RD			
				3.40	LAVENDER CT (PROP)			
				3.55	CO3344 SWAMP CIRCLE RD			
				3.81	CO3339 SUDLEY RD			11,950
				3.81	CO5786 PLANTATION BLVD			
				4.52	CO3336 SHADY OAKS RD			
				4.60	CO3520 OLD SUDLEY RD			
				4.96	OP1039 HOLLY LANDING RD			
				5.56	CO3519 CRANDELL RD			
				6.02	OP1037 NO NAME			
				6.23	MD 255 OWENSVILLE RD/GALESVILLE RD			12,350
				6.68	CO3326 CUMBERSTONE RD			
				7.03	SPEED LIMIT 50 MPH			
				7.33	CO3324 LANSDALE RD			
				7.75	CO3324 LANSDALE RD			
				8.66	CO4649 OLD MUDDY CREEK RD			
				8.79	CO3322 MILL SWAMP RD			10,150
				8.79	CO3323 OLD MILL SWAMP RD			
				9.28	CO3320 FIDDLERS HILL RD			
				9.28	CO3321 COLLINS RD			
				9.66	MD 468B MD 468 SPUR			
				10.24	CO3153 SOUTH RIVER CLUBHOUSE RD			
				10.24	CO3155 CONTEES WHARF RD			
				10.42	CO4654 CLYDESDALE RD			
				10.71	CO4648 CLYDESDALE RD			
				11.19	MD 214 CENTRAL AVE			

\* A,B = UNIMPROVED; C = GRADED & DRAINED; D,E = SOIL, GRAVEL, STONE; F,G = LOW TYPE BITUMINOUS;  
H,I = HIGH TYPE BITUMINOUS; J = CONCRETE; K = BRICK; L = BLOCK

STATE HIGHWAY ADMINISTRATION OF MARYLAND  
HIGHWAY INFORMATION SERVICES DIVISION  
DATA SUPPORT GROUP

STATE HIGHWAY LOCATION REFERENCE

ROUTE NUMBER.....MD 468B  
INVENTORY DIRECTION....EAST  
NAME: MD 468 SPUR

COUNTY -ANNE ARUNDEL  
SHA DISTRICT.....5  
DATE.....12/31/2001

SYSTEM	FUNCTIONAL CLASS	HWY TYPE	ACCESS CONTRL	MILEPOINT	MILEPOINT DESCRIPTION	MARKED LANES	SURFACE WIDTH/TYPE*	AADT
SECONDARY R	RUR-LOCAL	UNDIVIDED	NONE	0.00 MD 468	MUDDY CREEK RD	2	18G	
				0.01	ROAD END (BARRICADE)			

\*\*\*\*\*

ROUTE NUMBER.....MD 553A  
INVENTORY DIRECTION....NORTH  
NAME: SOUTH RIVER RD S

SECONDARY R	URB-LOCAL	UNDIVIDED	NONE	0.00 CO3064	VIRGINIA AVE (BACK)	2	24I	99
				0.00 MD 2	SOLOMONS ISLAND RD			
				0.08	SPUR FR MD 2			
				0.10	SPUR TO MD 2			
				0.16 OP 976	LEEELAND RD			
				0.18		2	18H	
				0.28	ROAD END			

\*\*\*\*\*

ROUTE NUMBER.....MD 553B  
INVENTORY DIRECTION....NORTH  
NAME: SOUTH RIVER RD

SECONDARY R	URB-LOCAL	UNDIVIDED	NONE	0.00	ROAD END	2	14I	99
				0.02		2	20I	
				0.06		2	24I	
				0.09 MD 553C	SOUTH RIVER RD			
				0.24		2	30I	
				0.27 MD 2	SOLOMONS ISLAND RD			
				0.27 CO2865	SUNSET DR (AHEAD)			

\*\*\*\*\*

ROUTE NUMBER.....MD 553C  
INVENTORY DIRECTION....NORTH  
NAME: SOUTH RIVER RD

SECONDARY R	URB-LOCAL	UNDIVIDED	NONE	0.00 MD 553B	SOUTH RIVER RD	2	23I	99
				0.10 MD 2	SOLOMONS ISLAND RD			
				0.10	STRUC #2010			
				0.12		2	24I	
				0.18	SPUR TO MD 2			

\* A,B = UNIMPROVED; C = GRADED & DRAINED; D,E = SOIL, GRAVEL, STONE; F,G = LOW TYPE BITUMINOUS;  
H,I = HIGH TYPE BITUMINOUS; J = CONCRETE; K = BRICK; L = BLOCK

STATE HIGHWAY ADMINISTRATION OF MARYLAND  
HIGHWAY INFORMATION SERVICES DIVISION  
DATA SUPPORT GROUP

STATE HIGHWAY LOCATION REFERENCE

ROUTE NUMBER.....MD 553C CONTINUED  
INVENTORY DIRECTION...NORTH  
NAME: SOUTH RIVER RD

COUNTY-ANNE ARUNDEL  
SHA DISTRICT.....5  
DATE.....12/31/2001

SYSTEM	FUNCTIONAL CLASS	HWY TYPE	ACCESS CONTRL	MILEPOINT	MILEPOINT DESCRIPTION	MARKED LANES	SURFACE WIDTH/TYPE*	AADT
SECONDARY R	URB-LOCAL	UNDIVIDED	NONE	0.25	ROAD END	2	24I	99

\*\*\*\*\*

ROUTE NUMBER.....IS 595  
INVENTORY DIRECTION...EAST  
NAME: JOHN HANSON HWY

PRIMARY R	RUR-INTERSTATE	DIVIDED	FULL	0.00	PRINCE GEORGES CO/L	6	76I	79,134
				0.00	STRUC #2026 PATUXENT RIVER			
				0.10	CROSSOVER			
				0.80	CO2714 PATUXENT RIVER RD			
				0.80	STRUC #2027			
				0.83	ATR STATION #0024			
				1.75	RP 59506 RAMP 6 FR IS 595 TO MD 424			
				2.15	RP 59504 RAMP 4 FR MD 424 TO IS 595			79,575
				2.15	MD 424 DAVIDSONVILLE RD			
				2.15	STRUC #2028			
				2.15	EXIT #16			
				2.15	RP 59508 RAMP 8 FR MD 424 TO IS 595			
				2.53	RP 59502 RAMP 2 FR IS 595 TO MD 424			
				2.78	SPEED LIMIT 65 MPH			
				3.34	CO2712 RUTLAND RD	6	74I	
				3.34	STRUC #2029			
				3.60	INTERSTATE MILE MARKER 18.0			
				4.54	INTERSTATE MILE MARKER 19.0			
				4.70	CROSSOVER			
				4.81		6	76I	
				5.24	BEG BR			
	URB-INTERSTATE			5.26	STRUC #2030 SOUTH RIVER			
				5.28	END BR			
				5.51		6	72I	
				6.20	CO2815 SOUTH HAVEN RD			
				6.20	STRUC #2031			
				6.36	RP 9703 RAMP 3 FR IS 595 TO IS 97			
				6.59	RP 9708 RAMP 8 FR IS 97 TO IS 595			
				6.73	RP 9703 RAMP 3 FR IS 595 TO IS 97			
				6.73	STRUC #2159			
				6.77	RP 59510 RAMP 10 FR IS 595 TO COLLECTOR A			
				6.90	RP 59511 RAMP 11 FR IS 595 TO COLLECTOR B			
				6.93	IS 97 NO NAME			151,350
				6.93	STRUC #2160			

\* A,B = UNIMPROVED; C = GRADED & DRAINED; D,E = SOIL, GRAVEL, STONE; F,G = LOW TYPE BITUMINOUS;  
H,I = HIGH TYPE BITUMINOUS; J = CONCRETE; K = BRICK; L = BLOCK

STATE HIGHWAY ADMINISTRATION OF MARYLAND  
HIGHWAY INFORMATION SERVICES DIVISION  
DATA SUPPORT GROUP

STATE HIGHWAY LOCATION REFERENCE

ROUTE NUMBER.....IS 595 CONTINUED  
INVENTORY DIRECTION....EAST  
NAME: JOHN HANSON HWY

COUNTY-ANNE ARUNDEL  
SHA DISTRICT.....5  
DATE.....12/31/2001

SYSTEM	FUNCTIONAL CLASS	HWY TYPE	ACCESS CONTRL	MILEPOINT	MILEPOINT DESCRIPTION	MARKED LANES	SURFACE WIDTH/TYPE*	AADT
PRIMARY	R	URB-INTERSTATE	DIVIDED FULL	6.93	EXIT #21	6	72I	151,350
				7.57	INTERSTATE MILE MARKER 22.0			
				7.67	RP 59510 RAMP 10 FR IS 595 TO COLLECTOR A			
				7.72	RP 59507 RAMP 7 FR IS 595 TO MD 665			
				7.72	STRUC #2161			
				7.80	SPEED LIMIT 55 MPH			
				7.99	MD 665 (WB/L)			127,350
				7.99	STRUC #2162			
				8.00	RP 59507 RAMP 7 FR IS 595 TO MD 665			
				8.18	RP 59511 RAMP 11 FR IS 595 TO COLLECTOR B			
				8.28	RP 59509 RAMP 9 FR MD 665 TO IS 595			
				8.45	RP 59508 RAMP 8 FR MD 450 TO IS 595			
				8.55	RP 59507 RAMP 7 FR IS 595 TO MD 450			
				8.57	INTERSTATE MILE MARKER 23.0			
				8.65	MD 450 WEST ST			100,650
				8.65	STRUC #2032			
				8.65	EXIT #22			
				8.75	RP 59503 RAMP 3 FR IS 595 TO MD 450			
				8.85	RP 59504 RAMP 4 FR MD 450 TO IS 595			
				8.93	RP 59507 RAMP 7 FR CO 2801 TO IS 595			
				9.10	MD 2 (SB/L)			
				9.10	RP 59509 RAMP 9 FR IS 595 TO MD 2			
				9.10	STRUC #2033			
				9.10	EXIT #23			
				9.26	MD 2 SOLOMONS ISLAND RD (NB/L)			128,850
				9.40	RP 59509 RAMP 9 FR IS 595 TO MD 2			
				9.59	INTERSTATE MILE MARKER 24.0			
				9.65	CO2800 ADMIRAL DR			
				9.65	STRUC #2034			
				9.68	BEG BR			
				9.70	STRUC #2035 WEEMS CREEK			
				9.73	END BR			
				10.04	RP 59501 RAMP 1 FR MD 70 TO IS 595			
				10.10	RP 59503 RAMP 3 FR IS 595 TO MD 70			
				10.28	RP 59507 RAMP 7 FR IS 595 TO MD 70			
				10.37	MD 70 ROWE BLVD			110,950
				10.37	STRUC #2036			
				10.37	EXIT #24			
				10.48	MD 436 RIDGELY AVE			
				10.48	STRUC #2037			
				10.51	RP 59502 RAMP 2 FR IS 595 TO MD 70			
				10.62	RP 59504 RAMP 4 FR MD 70 TO IS 595			

\* A,B = UNIMPROVED; C = GRADED & DRAINED; D,E = SOIL, GRAVEL, STONE; F,G = LOW TYPE BITUMINOUS;  
H,I = HIGH TYPE BITUMINOUS; J = CONCRETE; K = BRICK; L = BLOCK

STATE HIGHWAY ADMINISTRATION OF MARYLAND  
HIGHWAY INFORMATION SERVICES DIVISION  
DATA SUPPORT GROUP

STATE HIGHWAY LOCATION REFERENCE

ROUTE NUMBER.....IS 595 CONTINUED  
INVENTORY DIRECTION....EAST  
NAME: JOHN HANSON HWY

COUNTY-ANNE ARUNDEL  
SHA DISTRICT.....5  
DATE.....12/31/2001

SYSTEM	FUNCTIONAL CLASS	HWY TYPE	ACCESS CONTRL	MILEPOINT	MILEPOINT DESCRIPTION	MARKED LANES	SURFACE WIDTH/TYPE*	AADT
PRIMARY R	URB-INTERSTATE	DIVIDED	FULL	10.62 US 50	JOHN HANSON HWY (AHEAD)	6	72I	110,950

\*\*\*\*\*

ROUTE NUMBER.....MD 607  
INVENTORY DIRECTION....NORTH  
NAME: MAGOTHY BRIDGE RD

SECONDARY R	URB-MINOR ARTERIAL	UNDIVIDED	NONE	0.00 CO2041	MAGOTHY BRIDGE RD (BACK)	2	24I	18,650
				0.00 CO2009	WOODS RD			
				0.00 CO4919	SEABORNE DR			
		DIVIDED		0.30				
				0.39	SPUR FR MD 100			
				0.39	SPUR TO MD 100			
	URB-OTHER PRIN ART			0.44 MD 100	NO NAME			
				0.49	SPUR FR MD 100			
				0.50	SPUR TO MD 100			
		UNDIVIDED		0.59				
				0.60	SPEED LIMIT 40 MPH			
				0.78 MD 177	MOUNTAIN RD	2	26I	
				0.78				
				0.86 CO3894	WESTWOOD MANOR WAY			
				0.89 CO1869	BELLE OF GEORGIA AVE			
				0.97 CO1874	ALBERTA AVE			
				1.05 CO4836	TOWER BRIDGE DR			
				1.36 CO5249	ELIZABETH RD			
				1.46	APPLE ORCHARD DR			
				1.47		2	24I	
				1.51	SPUR FR MD 173			
				1.53	SPUR TO MD 173	2	30I	
				1.54 MD 173	FORT SMALLWOOD RD			

\*\*\*\*\*

ROUTE NUMBER.....MD 642  
INVENTORY DIRECTION....EAST  
NAME: GREENLAND BEACH RD

SECONDARY R	URB-LOCAL	UNDIVIDED	NONE	0.00 MD 173	FORT SMALLWOOD RD	1	15I	99
				0.03	SPUR TO MD 173	2	30I	
				0.05		2	38I	
				0.08 CO1577	GREENLAND BEACH RD			

\* A,B = UNIMPROVED; C = GRADED & DRAINED; D,E = SOIL, GRAVEL, STONE; F,G = LOW TYPE BITUMINOUS;  
H,I = HIGH TYPE BITUMINOUS; J = CONCRETE; K = BRICK; L = BLOCK

STATE HIGHWAY ADMINISTRATION OF MARYLAND  
HIGHWAY INFORMATION SERVICES DIVISION  
DATA SUPPORT GROUP

STATE HIGHWAY LOCATION REFERENCE

ROUTE NUMBER.....MD 645B  
INVENTORY DIRECTION....EAST  
NAME: OLD DORSEY RD

COUNTY-ANNE ARUNDEL  
SHA DISTRICT.....5  
DATE.....12/31/2001

SYSTEM	FUNCTIONAL CLASS	HWY TYPE	ACCESS CONTRL	MILEPOINT	MILEPOINT DESCRIPTION	MARKED LANES	SURFACE WIDTH/TYPE*	AADT
SECONDARY R	URB-LOCAL	UNDIVIDED	NONE	0.00	ROAD END	2	16J	99
				0.01	OP 288 RAILROAD AVE	2	30H	
				0.06		2	22H	
				0.08	MD 645D OLD DORSEY RD			
				0.10		2	16G	
				0.12	ROAD END			

\*\*\*\*\*

ROUTE NUMBER.....MD 645D  
INVENTORY DIRECTION....NORTH  
NAME: OLD DORSEY RD

SECONDARY R	URB-LOCAL	UNDIVIDED	NONE	0.00	MD 645B OLD DORSEY RD	2	40I	
				0.03	MD 176 DORSEY RD			

\*\*\*\*\*

ROUTE NUMBER.....MD 648A  
INVENTORY DIRECTION....NORTH  
NAME: BALTO ANNAPOLIS BLVD

SECONDARY R	URB-COLLECTOR	UNDIVIDED	NONE	0.00	MD 450 GOV RICHIE HWY/BALTO ANNAPOLIS BLVD	2	28I	18,650
				0.02	SPUR FR MD 450	2	24I	
				0.02	SPUR TO MD 450			
				0.06	MD 648AB NO NAME	2	22I	
				0.11	SPEED LIMIT 30 MPH			
				0.24	CO2546 HOMEWOOD RD			
				0.24	CO2545 FERRY FARMS RD			
				0.38	CO2544 ELMWOOD RD			
				0.44		2	40I	
				0.46	MD 672 GREENBURY POINT RD			
				0.49		2	22I	
				0.54	SPEED LIMIT 35 MPH			
				0.65	CO2551 CARVEL DR			
	URB-LOCAL			0.88	CO5176 SHARPE RD			
				0.88	MD 179 ST MARGARETS RD			
				0.96	SPEED LIMIT 40 MPH			
				1.46	CO2562 E SEVERN RIDGE RD			
				1.67	CO2563 MEADOW GATE DR			
				1.78	CO5516 MOUNT OAK PL			
				1.95	E NAP LA			

\* A,B = UNIMPROVED; C = GRADED & DRAINED; D,E = SOIL, GRAVEL, STONE; F,G = LOW TYPE BITUMINOUS;  
H,I = HIGH TYPE BITUMINOUS; J = CONCRETE; K = BRICK; L = BLOCK



STATE HIGHWAY ADMINISTRATION OF MARYLAND  
HIGHWAY INFORMATION SERVICES DIVISION  
DATA SUPPORT GROUP

STATE HIGHWAY LOCATION REFERENCE

ROUTE NUMBER.....MD 648A CONTINUED  
INVENTORY DIRECTION...NORTH  
NAME: BALTO ANNAPOLIS BLVD

COUNTY-ANNE ARUNDEL  
SHA DISTRICT.....5  
DATE.....12/31/2001

SYSTEM	FUNCTIONAL CLASS	HWY TYPE	ACCESS CONTRL	MILEPOINT	MILEPOINT DESCRIPTION	MARKED LANES	SURFACE WIDTH/TYPE*	AADT
SECONDARY R	URB-LOCAL	UNDIVIDED	NONE	1.95	W NAP LA	2	22I	18,650
				2.13	ROAD END			

ROUTE NUMBER.....MD 648AA  
INVENTORY DIRECTION...NORTH  
NAME: ASBURY DR

SECONDARY R	URB-LOCAL	UNDIVIDED	NONE	0.00	CO5625	LEELYN DR	3	36I
				0.06	CO3646	ROBINSON LANDING RD		
				0.08			2	24I
				0.14		SPEED LIMIT 30 MPH		
				0.19	CO5006	JAMAR DR		
				0.19		WINDROSE LA (PROP)		
				0.26	OP 648	VINTON LA		
				0.48	MD 648H	BALTO ANNAPOLIS BLVD		

ROUTE NUMBER.....MD 648AB  
INVENTORY DIRECTION...WEST  
NAME: NO NAME

SECONDARY R	URB-LOCAL	UNDIVIDED	NONE	0.00	MD 648A	BALTO ANNAPOLIS BLVD	2	26I
				0.07	MD 450	KING GEORGE ST		
				0.07		STRUC #2070 SEVERN RIVER		
				0.10		ROAD END		

ROUTE NUMBER.....MD 648D  
INVENTORY DIRECTION...NORTH  
NAME: BALTO ANNAPOLIS BLVD

SECONDARY R	URB-LOCAL	UNDIVIDED	NONE	0.00	MD 2	GOV RITCHIE HWY	2	22I	7,275
				0.10		SPEED LIMIT 40 MPH			
				0.16		LITTLE JOYCE LA (PVT)			
				0.24	CO2587	JOYCE LA			
				0.53	CO4067	GLEN OBAN DR			
				0.91	CO3958	ASQUITHOAKS LA			
				0.98	CO3959	ASQUITHVIEW LA			

\* A,B = UNIMPROVED; C = GRADED & DRAINED; D,E = SOIL, GRAVEL, STONE; F,G = LOW TYPE BITUMINOUS;  
H,I = HIGH TYPE BITUMINOUS; J = CONCRETE; K = BRICK; L = BLOCK

STATE HIGHWAY ADMINISTRATION OF MARYLAND  
HIGHWAY INFORMATION SERVICES DIVISION  
DATA SUPPORT GROUP

STATE HIGHWAY LOCATION REFERENCE

ROUTE NUMBER.....MD 648D CONTINUED  
INVENTORY DIRECTION...NORTH  
NAME: BALTO ANNAPOLIS BLVD

COUNTY-ANNE ARUNDEL  
SHA DISTRICT.....5  
DATE.....12/31/2001

SYSTEM	FUNCTIONAL CLASS	HWY TYPE	ACCESS CONTRL	MILEPOINT	MILEPOINT DESCRIPTION	MARKED LANES	SURFACE WIDTH/TYPE*	AADT
SECONDARY R	URB-LOCAL	UNDIVIDED	NONE	1.09	CO2235 OLD COUNTY RD	2	22I	7,275
				1.14	SPUR TO OLD COUNTY RD			
				1.78	SPEED LIMIT 35 MPH			
	URB-COLLECTOR			1.85	SPUR TO MD 2	2	30I	
				1.92	SPUR FR MD 2			
				1.97		2	22I	
				2.15	CO2334 JONES STATION RD	2	24I	6,975
				2.32	OP2254 HOYLE LA			
				2.32	CO2254 HOYLE LA			
				2.57	RITCHIE CT			
				2.74	SMITH RD (PVT)			
				2.91	OP 656 BALDY AVE			
				3.04	SPUR FR ROUND BAY RD			
				3.05	CO2238 ROUND BAY RD			
				3.30		3	36I	
		DIVIDED		3.34	CO4572 BRANDYWINE AVE	2	24I	
				3.35	SPEED LIMIT 30 MPH			
				3.43	CO2333 CYPRESS CREEK RD			
				3.49	CO3641 EVERGREEN RD			
		UNDIVIDED		3.53	CO2322 ENT WOODS MEM CHURCH (HILLTOP DR)	2	36I	
				3.56				
				3.61	CO2272 MCKINSEY RD			8,075
				3.61	CO2231 RIGGS AVE			
				3.65		2	24I	
				3.84	CO2214 ADMIRAL RD			
				3.96	CO2214 ADMIRAL RD			
				4.08	CO2211 MARBURY RD			
				4.12		3	41I	
				4.18	MD 2 GOV RITCHIE HWY			

\*\*\*\*\*

ROUTE NUMBER.....MD 648E  
INVENTORY DIRECTION...NORTH  
NAME: BALTO ANNAPOLIS BLVD

SECONDARY R	URB-MINOR ARTERIAL	DIVIDED	NONE	0.00	CO4505 JUMPERS HOLE RD (BACK)	3	42I	12,050
				0.00	MD 177 MOUNTAIN RD			
				0.02	SPUR FR MD 177			
				0.04	SPUR TO MD 177			
		UNDIVIDED		0.09		3	38I	
		CTL		0.18	CASTLE HARBOUR WAY	2	24I	

\* A,B = UNIMPROVED; C = GRADED & DRAINED; D,E = SOIL, GRAVEL, STONE; F,G = LOW TYPE BITUMINOUS;  
H,I = HIGH TYPE BITUMINOUS; J = CONCRETE; K = BRICK; L = BLOCK

STATE HIGHWAY ADMINISTRATION OF MARYLAND  
HIGHWAY INFORMATION SERVICES DIVISION  
DATA SUPPORT GROUP

PAGE..... 93

STATE HIGHWAY LOCATION REFERENCE

ROUTE NUMBER.....MD 648E CONTINUED  
INVENTORY DIRECTION...NORTH  
NAME: BALTO ANNAPOLIS BLVD

COUNTY-ANNE ARUNDEL  
SHA DISTRICT.....5  
DATE.....12/31/2001

SYSTEM	FUNCTIONAL CLASS	HWY TYPE	ACCESS CONTRL	MILEPOINT	MILEPOINT DESCRIPTION	MARKED LANES	SURFACE WIDTH/TYPE*	AADT
SECONDARY R	URB-MINOR ARTERIAL	CTL	NONE	0.25	CO1522 CEDARCLIFF DR	2	24I	12,050
				0.25	CASTLE HARBOUR WAY			
				0.37	SPEED LIMIT 30 MPH			
				0.39	CO1531 HARRIET DR			
				0.52	OP 417 FAYWOOD DR			
				0.56	CO1533 KEMPTON RD			
		UNDIVIDED		0.72	CO1537 PHYLLIS DR			
				0.72	OP 425 SOUTHBRIDGE DR			
				0.82	CO 775 HENSON RD			
				0.82	CO4338 CLARA CIR			
				0.88	CO 774 NORMANDY DR			
				0.93	CO 777 SCOTT AVE			
				0.95	CO 773 BERTRAM DR			
				0.99	CO 778 SUMAC RD			
		DIVIDED		1.01				
				1.07	CO 780 MARLEY STATION RD			18,050
				1.07	CO4237 MARLEY NECK BLVD			
				1.14	CO5721 DAVIS CT			
				1.24	CO 781 CEDAR PL			
				1.33	CO 426 MARLEY NECK RD			
		CTL		1.38	CO 760 QUEEN ANNE RD			
				1.44	CO 759 MCGUIRK DR			
				1.48	CO 757 SUMMIT AVE			
		DIVIDED		1.51	CO 748 HOLLAWAY RD	4	48I	
				1.51	SPEED LIMIT 35 MPH			
				1.66	STRUC #2074 MARLEY CREEK			
				1.71		4	52I	
				1.75	SPUR TO MD 270			
				1.77	MD 648G BALTO ANNAPOLIS BLVD	4	48I	14,550
				1.77	MD 270 FURNACE BRANCH RD			
				1.79	SPUR FR MD 270			
				1.82	RP201002 RAMP 2 FR MD 648 E TO MD 10			
				1.85	RP201004 RAMP 4 FR MD 10 TO MD 648 E			
				1.90	RP201003 RAMP 3 FR MD 648 E TO RAMP 2			
				1.97	BEG BR			
				1.99	MD 10 ARUNDEL EXPWY			11,450
				1.99	STRUC #2116			
				1.99	RP201001 RAMP 1 FR MD 10 TO MD 648 E			
				2.03	END BR			
				2.05	RP201005 RAMP 5 FR MD 10 TO MD 648 E			
				2.08	RP201007 RAMP 7 FR MD 648 E TO RAMP 6			
				2.08	RP201008 RAMP 8 FR MD 10 TO MD 648 E			

\* A,B = UNIMPROVED; C = GRADED & DRAINED; D,E = SOIL, GRAVEL, STONE; F,G = LOW TYPE BITUMINOUS;  
H,I = HIGH TYPE BITUMINOUS; J = CONCRETE; K = BRICK; L = BLOCK

PAGE..... 93

STATE HIGHWAY ADMINISTRATION OF MARYLAND  
HIGHWAY INFORMATION SERVICES DIVISION  
DATA SUPPORT GROUP

PAGE..... 94

STATE HIGHWAY LOCATION REFERENCE

ROUTE NUMBER.....MD 648E CONTINUED  
INVENTORY DIRECTION...NORTH  
NAME: BALTO ANNAPOLIS BLVD

COUNTY-ANNE ARUNDEL  
SHA DISTRICT.....5  
DATE.....12/31/2001

SYSTEM	FUNCTIONAL CLASS	HWY TYPE	ACCESS CONTRL	MILEPOINT	MILEPOINT DESCRIPTION	MARKED LANES	SURFACE WIDTH/TYPE*	AADT
SECONDARY R	URB-MINOR ARTERIAL	DIVIDED	NONE	2.13	RP201006 RAMP 6 FR MD 648 E TO MD 10	4	48I	11,450
				2.18	SPEED LIMIT 30 MPH			
				2.20	CO 747 GLENWOOD DR			
		UNDIVIDED		2.20	CO 731 PILLSBURY PL			
				2.28	CO 732 BINKEY RD	2	60I	
				2.33	CO 733 CHESTER CIR			
				2.34	CO4269 GLEN OAK RD	2	46I	
				2.45	CO 728 HARDING RD	2	22I	
				2.45	CO 706 AMBERLY RD			
		DIVIDED		2.66	CO 667 GLEN RD			
				2.66	OP 221 NO NAME			
		UNDIVIDED		2.81	CO 670 KUETHE RD			
				2.97	CO 671 O ST NE	3	41I	
				3.04	SPUR FR MD 2			
		DIVIDED		3.07	MD 2 GOV RITCHIE HWY	3	36I	12,950
				3.10	SPUR FR MD 2			
				3.10	SPUR TO MD 2			
				3.15	OP4697 ACCESS RD	4	48I	
				3.23	CO 654 DELAWARE AVE			
				3.29	MD 3BU CRAIN HWY	3	36I	
				3.33	OP 207 PLATZER LA			
		UNDIVIDED		3.38		2	36I	
				3.42	CO 647 OAK LA NW			
				3.51	CO 649 MAPLE LA NW			
				3.56	CO 650 CHESTNUT LA			
				3.60	CO 651 LINDEN LA NW			
				3.64		2	20I	
		DIVIDED		3.73		4	44I	
				3.81	MD 176 DORSEY RD	4	48I	17,350
				3.81	CO3616 8TH AVE NW			
				3.82	SPEED LIMIT 40 MPH			
				3.91	ENT TO LIGHT RAIL			
				3.98	ENT TO LIGHT RAIL			
				4.10	CO 534 EASTERN ST			
				4.17	RP 9702 RAMP 2 FR MD 648 E TO IS 97			
				4.21	RP 9703 RAMP 3 FR MD 648 E TO RAMP 2			
				4.21	RP 9704 RAMP 4 FR RAMP 1 TO MD 648 E			
				4.26	RP 9701 RAMP 1 FR IS 97 TO MD 648 E			
				4.29	IS 97 NO NAME			12,850
				4.29	STRUC #2060			
				4.29	EXIT #16			
				4.31	RP 9707 RAMP 7 FR MD 648 E TO IS 97			

\* A,B = UNIMPROVED; C = GRADED & DRAINED; D,E = SOIL, GRAVEL, STONE; F,G = LOW TYPE BITUMINOUS;  
H,I = HIGH TYPE BITUMINOUS; J = CONCRETE; K = BRICK; L = BLOCK

PAGE..... 94

STATE HIGHWAY ADMINISTRATION OF MARYLAND  
HIGHWAY INFORMATION SERVICES DIVISION  
DATA SUPPORT GROUP

STATE HIGHWAY LOCATION REFERENCE

ROUTE NUMBER.....MD 648E CONTINUED  
INVENTORY DIRECTION...NORTH  
NAME: BALTO ANNAPOLIS BLVD

COUNTY-ANNE ARUNDEL  
SHA DISTRICT.....5  
DATE.....12/31/2001

SYSTEM	FUNCTIONAL CLASS	HWY TYPE	ACCESS CONTRL	MILEPOINT	MILEPOINT DESCRIPTION	MARKED LANES	SURFACE WIDTH/TYPE*	AADT
SECONDARY R	URB-MINOR ARTERIAL	DIVIDED	NONE	4.36	RP 9705 RAMP 5 FR RAMP 8 TO MD 648 E	4	48I	12,850
				4.36	RP 9706 RAMP 6 FR MD 648 E TO RAMP 7			
				4.38	SPEED LIMIT 30 MPH			
				4.40	RP 9708 RAMP 8 FR MD 3 TO MD 648 E			
				4.43		2	48I	
		UNDIVIDED		4.50	CO 572 BREMER DR			
				4.56	CO 571 WELLS AVE	2	24I	
				4.58	CO 199 BROADVIEW BLVD			
				4.64	CO 569 FERDINAND AVE			
				4.81	CO 554 FERNDALE RD			
				4.85	CO 241 OAKLEIGH AVE			
				4.94	CO 242 WELLHAM AVE	2	25I	
				5.03	CO 240 EUGENIA AVE			
				5.09	CO 239 FERNDALE AVE			
				5.10	CO 198 ORCHARD RD	2	24I	13,550
				5.10	CO 562 HOLLINS FERRY RD			
				5.17	CO 227 5TH AVE			
				5.21	CHRISTES CT			
				5.23	CO3865 4TH AVE			
				5.29	CO3974 WINDY HILL LA			
				5.34	CO 218 2ND AVE			
				5.34	CO5490 LINDALE WOODS AVE			
				5.42	CO 217 1ST AVE E&W	2	34I	
				5.46	CO 221 WILLOWDALE AVE			
				5.50	CO5118 CEDAR TREE RD	2	24I	
				5.57	CO5745 SANDY RIDGE DR			
				5.64	CO 225 MAGNOLIA AVE			
				5.64	CO 223 BIRCH AVE			
				5.68	SPEED LIMIT 40 MPH			
				5.88	CO9006 W ORDNANCE RD RELOC	4	44I	
				5.98	CO 185 EDGEWOOD RD			
				6.07	CO 273 FURNACE BRANCH RD			
				6.16	CO4235 SCHULAMAR RD			
				6.21	CO 165 ARMISTEAD ST			
				6.24	SPUR FR MD 169			
		DIVIDED		6.26	MD 169 W MAPLE RD	4	48I	18,750
				6.27	SPUR TO MD 169			
				6.30	RP 69504 RAMP 4 FR MD 648 E TO IS 695			
				6.33	RP 69506 RAMP 6 FR IS 695 TO MD 648 E			
				6.35	RP 69503 RAMP 3 FR RAMP 6 TO MD 648 E			
				6.35	RP 69505 RAMP 5 FR MD 648 E TO RAMP 4			
				6.40	BEG BR			

\* A,B = UNIMPROVED; C = GRADED & DRAINED; D,E = SOIL, GRAVEL, STONE; F,G = LOW TYPE BITUMINOUS;  
H,I = HIGH TYPE BITUMINOUS; J = CONCRETE; K = BRICK; L = BLOCK

STATE HIGHWAY ADMINISTRATION OF MARYLAND  
HIGHWAY INFORMATION SERVICES DIVISION  
DATA SUPPORT GROUP

STATE HIGHWAY LOCATION REFERENCE

ROUTE NUMBER.....MD 648E CONTINUED  
INVENTORY DIRECTION...NORTH  
NAME: BALTO ANNAPOLIS BLVD

COUNTY-ANNE ARUNDEL  
SHA DISTRICT.....5  
DATE.....12/31/2001

SYSTEM	FUNCTIONAL CLASS	HWY TYPE	ACCESS CONTRL	MILEPOINT	MILEPOINT DESCRIPTION	MARKED LANES	SURFACE WIDTH/TYPE*	AADT
SECONDARY R	URB-MINOR ARTERIAL	DIVIDED	NONE	6.43	IS 695 BALTO BELTWAY	4	48I	15,750
				6.43	STRUC #2057			
				6.43	EXIT #5			
				6.46	END BR			
				6.52	RP 69501 RAMP 1 FR MD 648 E TO IS 695			
				6.53	RP 69508 RAMP 8 FR MD 648 E TO RAMP 1			
				6.53	CO 79 LYNVUE RD			
				6.54	RP 69507 RAMP 7 FR RAMP 2 TO MD 648 E			
				6.56	RP 69502 RAMP 2 FR IS 695 TO MD 648 E			
				6.59	CO 80 WANDA RD			
		UNDIVIDED		6.65		4	44I	
				6.66	CO 164 HAMMONDS LA			
				6.66	CO4396 GROVE RIDGE CT			
				6.73	HILLVIEW DR			
				6.75		2	24I	
				6.93	SPEED LIMIT 30 MPH			
				6.95		4	40I	
				7.03	SPUR FR MD 170			
				7.05	MD 170 CAMP MEADE RD/BELLE GROVE RD	2	24I	12,250
				7.07	SPUR FR MD 170			
				7.16	R/R #B&A 845 060 U			
				7.18	CO 81 BOULEVARD PL			
				7.21	CO 94 LAKE FRONT DR			
				7.53	CO 117 SHENANDOAH AVE			11,950
				7.53	MD 168 NURSERY RD			
				7.61	SPEED LIMIT 40 MPH			
				7.79	BEG BR			
				7.83	STRUC #2056 PATAPSCO RIVER			
				7.83	BALTIMORE CO/L			

\*\*\*\*\*

ROUTE NUMBER.....MD 648F  
INVENTORY DIRECTION...NORTH  
NAME: BALTO ANNAPOLIS BLVD

SECONDARY R	URB-LOCAL	UNDIVIDED	NONE	0.00	US 50 BLUE STAR MEMORIAL HWY	2	22I	199
				0.04	SPEED LIMIT 30 MPH			
				0.37	CO5039 OLD STURBRIDGE RD			
				0.42		2	24I	
		DIVIDED		0.56	SPUR FR MD 2	2	36I	
				0.61	MD 2 GOV RITCHIE HWY			

\* A,B = UNIMPROVED; C = GRADED & DRAINED; D,E = SOIL, GRAVEL, STONE; F,G = LOW TYPE BITUMINOUS;  
H,I = HIGH TYPE BITUMINOUS; J = CONCRETE; K = BRICK; L = BLOCK

STATE HIGHWAY ADMINISTRATION OF MARYLAND  
HIGHWAY INFORMATION SERVICES DIVISION  
DATA SUPPORT GROUP

STATE HIGHWAY LOCATION REFERENCE

ROUTE NUMBER.....MD 648G  
INVENTORY DIRECTION...NORTH  
NAME: BALTO ANNAPOLIS BLVD

COUNTY-ANNE ARUNDEL  
SHA DISTRICT.....5  
DATE.....12/31/2001

SYSTEM	FUNCTIONAL CLASS	HWY TYPE	ACCESS CONTRL	MILEPOINT	MILEPOINT DESCRIPTION	MARKED LANES	SURFACE WIDTH/TYPE*	AADT
SECONDARY R	URB-LOCAL	UNDIVED	NONE	0.00 MD 270	FURNACE BRANCH RD (BACK)	2	24I	
				0.00 MD 648E	BALTO ANNAPOLIS BLVD			
				0.05 MD 648I	MCGIVNEY WAY	2	24H	
				0.10		2	28G	
				0.13	ROAD END			

\*\*\*\*\*

ROUTE NUMBER.....MD 648H  
INVENTORY DIRECTION...NORTH  
NAME: BALTO ANNAPOLIS BLVD

SECONDARY R	URB-MINOR ARTERIAL	UNDIVED	NONE	0.00 CO2150	WHITE RD (BACK)	3	36I	15,375
				0.00 MD 2	GOV RITCHIE HWY			
				0.02	SPUR FR MD 2			
				0.06	SPEED LIMIT 40 MPH			
				0.11	STRUC #2188 CATTAIL CREEK			
				0.22 MD 648AA	ASBURY DR	2	24I	
				0.29 CO3667	SIMMONS LA	2	36I	
				0.29 CO2136	BERRYWOOD DR			
				0.38 CO5473	TARKS LA			
				0.42		2	24I	
				0.45 OP 646	ODEN RD			
				0.46 CO4880	WILLETT DR			
				0.48 CO2146	HILL RD			
				0.63 CO2147	DENNIS RD			
				0.67 CO2131	LOWER MAGOTHY BEACH RD			
				0.86 CO4130	LAGUNA CIR			
				0.86 CO5472	BOLDEN CT			
				1.10 CO2126	RIVERDALE RD			
				1.12 CO3625	MCQUAY RD			
				1.19 CO2130	PERTCH RD			
				1.28 CO5200	OLD MAGOTHY BRIDGE RD			
				1.32 CO4303	OLD EARLEIGH HEIGHTS RD			
				1.38 CO2041	MAGOTHY BRIDGE RD			5,175
				1.47	JULIAS LA (PVT)			
				1.52	JULIAS LA (PVT)			
				1.63	KEEDYS LA (PVT)			
				1.70 CO2105	ULLMAN RD			
				1.98 CO2069	PASADENA RD			
				1.98 CO1607	CATHERINE AVE			
				2.10 OP5251	FAWN AVE			

\* A,B = UNIMPROVED; C = GRADED & DRAINED; D,E = SOIL, GRAVEL, STONE; F,G = LOW TYPE BITUMINOUS;  
H,I = HIGH TYPE BITUMINOUS; J = CONCRETE; K = BRICK; L = BLOCK

STATE HIGHWAY ADMINISTRATION OF MARYLAND  
HIGHWAY INFORMATION SERVICES DIVISION  
DATA SUPPORT GROUP

STATE HIGHWAY LOCATION REFERENCE

ROUTE NUMBER.....MD 648H CONTINUED  
INVENTORY DIRECTION...NORTH  
NAME: BALTO ANNAPOLIS BLVD

COUNTY-ANNE ARUNDEL  
SHA DISTRICT.....5  
DATE.....12/31/2001

SYSTEM	FUNCTIONAL CLASS	HWY TYPE	ACCESS CONTRL	MILEPOINT	MILEPOINT DESCRIPTION	MARKED LANES	SURFACE WIDTH/TYPE*	AADT
SECONDARY R	URB-MINOR ARTERIAL	UNDIVIDED	NONE	2.16	CO3623 DRUID HILL AVE	2	24I	5,175
				2.32	CO2057 OLD MILL RD			
NAME: WATERFORD RD				2.39	MD 915 BALTO ANNAPOLIS BLVD			
				2.60	WIRTH HARE DR (PVT)			
				2.75	BEG BR			
				2.77	MD 100 NO NAME (EB/L)			
				2.77	STRUC #2104			
				2.78	END BR			
				2.79	BEG BR			
				2.81	MD 100 (WB/L)			
				2.81	STRUC #2105			
				2.83	END BR			
		DIVIDED		2.85				
				2.97	CO4710 PINWOOD DR			
				2.97	CO6117 NORTH STAR DR			
		UNDIVIDED		3.07				
				3.39		2	30I	
				3.45		2	40I	
				3.49	MD 177 MOUNTAIN RD			
				3.49	CO1546 SOLLEY RD (AHEAD)			

\*\*\*\*\*

ROUTE NUMBER.....MD 648I  
INVENTORY DIRECTION...EAST  
NAME: MCGIVNEY WAY

SECONDARY R	URB-LOCAL	UNDIVIDED	NONE	0.00	MD 648G BALTO ANNAPOLIS BLVD	2	26I	
				0.13	ROAD END			

\*\*\*\*\*

ROUTE NUMBER.....MD 652  
INVENTORY DIRECTION...NORTH  
NAME: OLD TELEGRAPH RD

SECONDARY R	URB-LOCAL	UNDIVIDED	NONE	0.00	CUL DE SAC	2	24I	4,850
				0.09	SMITHS RD (PVT)			
				0.13	CO5363 MERRIWEATHER WAY			
				0.23	CO 908 QUEENSTOWN RD			
				0.55	CO4853 CABOVER DR			
				0.66		2	44I	

\* A,B = UNIMPROVED; C = GRADED & DRAINED; D,E = SOIL, GRAVEL, STONE; F,G = LOW TYPE BITUMINOUS;  
H,I = HIGH TYPE BITUMINOUS; J = CONCRETE; K = BRICK; L = BLOCK



STATE HIGHWAY ADMINISTRATION OF MARYLAND  
HIGHWAY INFORMATION SERVICES DIVISION  
DATA SUPPORT GROUP

STATE HIGHWAY LOCATION REFERENCE

ROUTE NUMBER.....MD 652 CONTINUED  
INVENTORY DIRECTION...NORTH  
NAME: OLD TELEGRAPH RD

COUNTY-ANNE ARUNDEL  
SHA DISTRICT.....5  
DATE.....12 /31/2001

SYSTEM	FUNCTIONAL CLASS	HWY TYPE	ACCESS CONTRL	MILEPOINT	MILEPOINT DESCRIPTION	MARKED LANES	SURFACE WIDTH/TYPE*	AADT
SECONDARY R	URB-LOCAL	UNDIVIDED	NONE	0.68	SPUR TO MD 176	2	44I	4,850
				0.69 MD 176	DORSEY RD			

\*\*\*\*\*

ROUTE NUMBER.....MD 665  
INVENTORY DIRECTION...EAST  
NAME: ARIS T ALLEN BLVD

PRIMARY R	URB-FRWY/EXPWY	DIVIDED	FULL	0.00	RP 59510 RAMP 10 FR IS 595 TO IS 595	4	48I	62,675
				0.00	RP 59511 RAMP 11 FR IS 595 TO IS 595			
				0.00	EXIT #22			
				0.21	SPEED LIMIT 50 MPH			
				0.27	RP 59507 RAMP 7 FR IS 595 TO MD 665			
				0.27	STRUC #2161			
				0.50	RP 59507 RAMP 7 FR IS 595 TO MD 665			
				0.75	RP 59509 RAMP 9 FR MD 665 TO IS 595			
				0.77	RP266503 RAMP 3 FR MD 665 TO CO 2749			
				0.83	RP266508 RAMP 8 FR CO 2749 TO MD 665			
				0.93	CO2749 RIVA RD			
				0.93	STRUC #2164			
			PART	1.06	RP266507 RAMP 7 FR MD 665 TO CO 2749			
				1.08	RP266504 RAMP 4 FR CO 2749 TO MD 665			
				1.14	SPEED LIMIT 55 MPH			
				1.27	CO5514 ANNAPOLIS HARBOR CENTER DR			
				1.34	RP266503 RAMP 3 FR MD 665 TO MD 2			
				1.44	RP266508 RAMP 8 FR MD 2 TO MD 665			
				1.52	RP266505 RAMP 5 FR MD 2 TO MD 665			
SECONDARY				1.56	MD 2 SOLOMONS ISLAND RD			
				1.56	STRUC #2165			
				1.63	RP266501 RAMP 1 FR MD 2 TO MD 665			
				1.68	RP266504 RAMP 4 FR MD 2 TO MD 665			
				1.72	RP266502 RAMP 2 FR MD 665 TO MD 2	4	52I	
				1.78	SPEED LIMIT 50 MPH			
				1.85	STRUC #2199 CHURCH CREEK			
	U			1.95	MD 665A VINEYARD RD			
				1.95	IN CORP LMTS ANNAPOLIS			
				2.03	MD 665B NO NAME			
				2.43		5	64I	
				2.45	SPEED LIMIT 40 MPH			
				2.55	MD 665C CHINQUAPIN ROUND RD			
				2.62	MU1870 LOUIS DR			

\* A,B = UNIMPROVED; C = GRADED & DRAINED; D,E = SOIL,GRAVEL,STONE; F,G = LOW TYPE BITUMINOUS;  
H,I = HIGH TYPE BITUMINOUS; J = CONCRETE; K = BRICK; L = BLOCK

STATE HIGHWAY ADMINISTRATION OF MARYLAND  
HIGHWAY INFORMATION SERVICES DIVISION  
DATA SUPPORT GROUP

STATE HIGHWAY LOCATION REFERENCE

ROUTE NUMBER.....MD 665 CONTINUED  
INVENTORY DIRECTION....EAST  
NAME: ARIS T ALLEN BLVD

COUNTY-ANNE ARUNDEL  
SHA DISTRICT.....5  
DATE.....12/31/2001

SYSTEM	FUNCTIONAL CLASS	HWY TYPE	ACCESS CONTRL	MILEPOINT	MILEPOINT	DESCRIPTION	MARKED LANES	SURFACE WIDTH/TYPE*	AADT
SECONDARY U	URB-FRWY/EXPWY	DIVIDED	PART	2.68	CO2867	BYWATER RD	5	64I	62,675
				2.68	CO5464	FOREST DR (AHEAD)			

ROUTE NUMBER.....MD 665A  
INVENTORY DIRECTION....SOUTH  
NAME: VINEYARD RD

SECONDARY R	URB-LOCAL	UNDIVIDED	NONE	0.00	MD 665	ARIS T ALLEN BLVD	2	28I	
				0.05	OP 971	VINEYARD RD (AHEAD)			

ROUTE NUMBER.....MD 665B  
INVENTORY DIRECTION....NORTH  
NAME: NO NAME

SECONDARY U	URB-LOCAL	UNDIVIDED	NONE	0.00	MD 665	ARIS T ALLEN BLVD	2	28I	
				0.07	OP5173	NO NAME			

ROUTE NUMBER.....MD 665C  
INVENTORY DIRECTION....NORTH  
NAME: CHINQUAPIN ROUND RD

SECONDARY U	URB-MINOR ARTERIAL	DIVIDED	NONE	0.00	MD 665	ARIS T ALLEN BLVD	4	48I	7,379
				0.03		SPUR FR MD 665			
				0.03		SPUR TO MD 665			
	URB-COLLECTOR	CTL		0.09	MD 665D	FAIRFAX RD	2	30I	
				0.14	MU 650	CHINQUAPIN ROUND RD (AHEAD)			

ROUTE NUMBER.....MD 665D  
INVENTORY DIRECTION....WEST  
NAME: FAIRFAX RD

SECONDARY U	URB-MINOR ARTERIAL	UNDIVIDED	NONE	0.00	MD 665C	CHINQUAPIN ROUND RD	3	38I	9,875
				0.02	MU1070	FAIRFAX RD (AHEAD)			

\* A,B = UNIMPROVED; C = GRADED & DRAINED; D,E = SOIL, GRAVEL, STONE; F,G = LOW TYPE BITUMINOUS;  
H,I = HIGH TYPE BITUMINOUS; J = CONCRETE; K = BRICK; L = BLOCK

STATE HIGHWAY ADMINISTRATION OF MARYLAND  
HIGHWAY INFORMATION SERVICES DIVISION  
DATA SUPPORT GROUP

STATE HIGHWAY LOCATION REFERENCE

ROUTE NUMBER.....MD 665E  
INVENTORY DIRECTION...NORTH  
NAME: GRAND OAK DR

COUNTY-ANNE ARUNDEL  
SHA DISTRICT.....5  
DATE.....12/31/2001

SYSTEM	FUNCTIONAL CLASS	HWY TYPE	ACCESS CONTRL	MILEPOINT	MILEPOINT DESCRIPTION	MARKED LANES	SURFACE WIDTH/TYPE*	AADT
SECONDARY R	URB-LOCAL	UNDIVIDED	NONE	0.00	CO2851 WILELINOR DR	2	30I	
				0.06	MD 665F PYTHIAN DR			
				0.09	MD 2 SOLOMONS ISLAND RD			
				0.09	RP266503 RAMP 3 FR MD 665 TO MD 2			

\*\*\*\*\*

ROUTE NUMBER.....MD 665F  
INVENTORY DIRECTION...NORTH  
NAME: PYTHIAN DR

SECONDARY R	URB-LOCAL	UNDIVIDED	NONE	0.00	MD 665E GRAND OAK DR	2	30I	
				0.04		2	20I	
				0.07		2	16I	
				0.19	ROAD END			

\*\*\*\*\*

ROUTE NUMBER.....MD 672  
INVENTORY DIRECTION...EAST  
NAME: GREENBURY POINT RD

SECONDARY R	URB-COLLECTOR	UNDIVIDED	NONE	0.00	MD 648A BALTO ANNAPOLIS BLVD (BACK)	2	28I	8,199
				0.01	CO2543 KENWOOD RD			
				0.05		2	22I	
				0.12	GV 42 KINKAID RD			
				0.14	SPUR FR KINKAID RD			
				0.17	SPEED LIMIT 30 MPH			
				0.19	GV 49 GREENBURY POINT RD (AHEAD)			

\*\*\*\*\*

ROUTE NUMBER.....MD 677  
INVENTORY DIRECTION...EAST  
NAME: ODENTON RD

SECONDARY R	URB-COLLECTOR	UNDIVIDED	NONE	0.00	CO4645 ODENTON RD (BACK)	2	36I	7,675
				0.00	CO5496 PINEY ORCHARD PKWY			
				0.07	CO1035 SARRENTO AVE	2	20I	
				0.12	CO1121 MONTEREY AVE			
				0.23		2	22I	
				0.32	CO1031 OAKTON RD			

\* A,B = UNIMPROVED; C = GRADED & DRAINED; D,E = SOIL, GRAVEL, STONE; F,G = LOW TYPE BITUMINOUS;  
H,I = HIGH TYPE BITUMINOUS; J = CONCRETE; K = BRICK; L = BLOCK

STATE HIGHWAY ADMINISTRATION OF MARYLAND  
HIGHWAY INFORMATION SERVICES DIVISION  
DATA SUPPORT GROUP

STATE HIGHWAY LOCATION REFERENCE

ROUTE NUMBER.....MD 677 CONTINUED  
INVENTORY DIRECTION....EAST  
NAME: ODENTON RD

COUNTY-ANNE ARUNDEL  
SHA DISTRICT.....5  
DATE.....12/31/2001

SYSTEM	FUNCTIONAL CLASS	HWY TYPE	ACCESS CONTRL	MILEPOINT	MILEPOINT DESCRIPTION	MARKED LANES	SURFACE WIDTH/TYPE*	AADT
SECONDARY R	URB-COLLECTOR	UNDIVIDED	NONE	0.36	STONEY HILL CT	2	22I	7,675
				0.36	ENT TO ODENTON LIBRARY			
				0.43	CO1101 KING MALCOLM AVE	2	20I	
				0.50	CO1100 BRUCE AVE			
				0.53	OP 348 NO NAME			
				0.74	CO1091 HOLIDAY ST			
				0.80	CO1092 GREENWOOD ST	2	33I	
				0.85		2	36I	
				0.90	SPUR FR MD 175			
				0.94	MD 175 ANNAPOLIS RD			
				0.94	CO1097 HIGGINS DR			
				0.94	MD 32AA SAPPINGTON STATION RD (AHEAD)			

\*\*\*\*\*

ROUTE NUMBER.....IS 695  
INVENTORY DIRECTION....NORTH  
NAME: BALTO BELTWAY

PRIMARY R	URB-INTERSTATE	DIVIDED	FULL	0.00	MD 695 BALTO BELTWAY (BACK)	4	48J	86,475
				0.00	RP 9707 RAMP 7 FR IS 695 TO IS 97			
				0.00	RP 9704 RAMP 4 FR IS 97 TO IS 695			
				0.13	IS 97 NO NAME			
				0.13	STRUC #2004			
				0.13	EXIT #4			
				0.31	RP 9706 RAMP 6 FR IS 695 TO IS 97			
				0.31	RP 9701 RAMP 1 FR IS 97 TO IS 695			
				0.31	STRUC #2135			
				0.44	RP 69502 RAMP 2 FR IS 695 TO MD 648 E			
				0.58	RP 9701 RAMP 1 FR IS 97 TO IS 695	6	72J	131,975
				0.62	RP 69504 RAMP 4 FR MD 648 E TO IS 695			
				0.76	MD 648E BALTO ANNAPOLIS BLVD	7	84I	128,075
				0.76	STRUC #2057			
				0.76	EXIT #5			
				0.77	RP 9706 RAMP 6 FR IS 695 TO IS 97			
				0.77	RP 69501 RAMP 1 FR MD 648 E TO IS 695			
				0.85	RP 69506 RAMP 6 FR IS 695 TO MD 648 E			
				0.85	SPEED LIMIT 55 MPH			
				1.15	RP 69501 RAMP 1 FR MD 170 TO IS 695			
				1.20	RP 69503 RAMP 3 FR IS 695 TO MD 170			
				1.21	BEG BR			
				1.24	MD 170 CAMP MEADE RD			140,575

\* A,B = UNIMPROVED; C = GRADED & DRAINED; D,E = SOIL, GRAVEL, STONE; F,G = LOW TYPE BITUMINOUS;  
H,I = HIGH TYPE BITUMINOUS; J = CONCRETE; K = BRICK; L = BLOCK

STATE HIGHWAY ADMINISTRATION OF MARYLAND  
HIGHWAY INFORMATION SERVICES DIVISION  
DATA SUPPORT GROUP

STATE HIGHWAY LOCATION REFERENCE

ROUTE NUMBER.....IS 695 CONTINUED  
INVENTORY DIRECTION....NORTH  
NAME: BALTO BELTWAY

COUNTY - ANNE ARUNDEL  
SHA DISTRICT.....5  
DATE.....12/31/2001

SYSTEM	FUNCTIONAL CLASS	HWY TYPE	ACCESS CONTRL	MILEPOINT	MILEPOINT DESCRIPTION	MARKED LANES	SURFACE WIDTH/TYPE*	AADT
PRIMARY	R	URB-INTERSTATE	DIVIDED FULL	1.24	STRUC #2092	7	84I	140,575
				1.24	EXIT #6			
				1.28	R/R #B&A 845 059 A			
				1.29	END BR			
				1.33	RP 69508 RAMP 8 FR MD 170 TO IS 695	6	72I	
				1.41	RP 69506 RAMP 6 FR IS 695 TO MD 170			
				1.50	ATR STATION #0075 (CHART)			
				1.88	RP 69502 RAMP 2 FR IS 695 TO MD 295			
				1.88	RP 69504 RAMP 4 FR MD 295 TO IS 695			
				1.99	RP 69501 RAMP 1 FR MD 295 TO IS 695			
				2.02	RP 69503 RAMP 3 FR IS 695 TO MD 295			
				2.06	MD 295 BALTIMORE WASHINGTON PKWY			131,375
				2.06	STRUC #2003			
				2.06	STRUC #2099			
				2.06	EXIT #7			
				2.10	RP 69507 RAMP 7 FR IS 695 TO MD 295			
				2.12	RP 69505 RAMP 5 FR MD 295 TO IS 695			
				2.22	RP 69506 RAMP 6 FR IS 695 TO MD 295			
				2.22	RP 69508 RAMP 8 FR MD 295 TO IS 695			
				2.44	MD 168 NURSERY RD			
				2.44	STRUC #2002			
				2.44	EXIT #8			
				2.47	RP 69501 RAMP 1 FR IS 695 TO MD 969 A			
				2.58	RP 69507 RAMP 7 FR CO 17 TO IS 695			
				2.62	RP 69502 RAMP 2 FR MD 969 A TO IS 695			
				2.75	RP 69508 RAMP 8 FR IS 695 TO CO 17			
				2.75	VARIABLE MESSAGE SIGN #501			
				2.79	BEG BR			
				2.85	CO 17 HAMMONDS FERRY RD			130,075
				2.92	STRUC #2001 PATAPSCO RIVER			
				2.92	BALTIMORE CO/L			

\*\*\*\*\*

ROUTE NUMBER.....MD 695  
INVENTORY DIRECTION....NORTH  
NAME: BALTO BELTWAY

PRIMARY	R	URB-FRWY/EXPWY	DIVIDED FULL	0.00	BALTO CITY LINE	4	48J	40,275
				0.00	STRUC #BCZ001 CURTIS CREEK			
				0.16	R/R #CSX 141 350 F			
				0.16	MD 710 EAST ORDNANCE RD			

\* A,B = UNIMPROVED; C = GRADED & DRAINED; D,E = SOIL, GRAVEL, STONE; F,G = LOW TYPE BITUMINOUS;  
H,I = HIGH TYPE BITUMINOUS; J = CONCRETE; K = BRICK; L = BLOCK

STATE HIGHWAY ADMINISTRATION OF MARYLAND  
HIGHWAY INFORMATION SERVICES DIVISION  
DATA SUPPORT GROUP

STATE HIGHWAY LOCATION REFERENCE

ROUTE NUMBER.....MD 695 CONTINUED  
INVENTORY DIRECTION....NORTH  
NAME: BALTO BELTWAY

COUNTY-ANNE ARUNDEL  
SHA DISTRICT.....5  
DATE.....12/31/2001

SYSTEM	FUNCTIONAL CLASS	HWY TYPE	ACCESS CONTRL	MILEPOINT	MILEPOINT DESCRIPTION	MARKED LANES	SURFACE WIDTH/TYPE*	AADT
PRIMARY	R	URB-FRWY/EXPWY	DIVIDED FULL	0.21	END BR	4	48J	40,275
				0.35	CROSS OVER			
				0.44	RP201004 RAMP 4 FR MD 10 TO MD 695			
				0.44	RP201002 RAMP 2 FR MD 695 TO RAMP 1			
				0.52	CROSS OVER			
				0.60		4	48I	
				0.76	END TOLL MAINTENANCE			65,775
				0.76	BEGIN STATE MAINTENANCE			
				0.76	MD 10 ARUNDEL EXPWY			
				0.76	STRUC #AAZ010			
				0.76	EXIT #2			
				0.76	RP201001 RAMP 1 FR MD 10 TO MD 695			
				0.83	INTERSTATE MILE MARKER 1.0			
				0.91	RP201007 RAMP 7 FR MD 695 TO MD 10			
				0.93	MD 10 (SB/L)			
				0.93	STRUC #AAZ009			
				1.20	STRUC #2166 CABIN BRANCH			
				1.29	RP201006 RAMP 6 FR MD 695 TO MD 10			
				1.49	RP201001 RAMP 1 FR MD 10 TO MD 695			
				1.63	RP269503 RAMP 3 FR MD 695 TO MD 711			
				1.67	MD 2 GOV RITCHIE HWY	4	72I	86,475
				1.67	STRUC #2093			
				1.67	EXIT #3A			
				1.90	RP269508 RAMP 8 FR MD 2 TO MD 695			
				1.91	RP269505 RAMP 5 FR MD 2 TO MD 695			
				2.07	VARIABLE MESSAGE SIGN #509 (SB/L)			
				2.11	CROSS OVER	4	60I	
				2.12	RP 89501 RAMP 1 FR IS 895 B TO MD 695			
				2.17	IS 895B HARBOR TUNNEL THRUWAY			
				2.17	STRUC #2121			
				2.17	EXIT #3B			
				2.29	RP 89506 RAMP 6 FR MD 695 TO IS 895 B			
				2.48	RP 9704 RAMP 4 FR IS 97 TO IS 695			
				2.48	RP 9707 RAMP 7 FR IS 695 TO IS 97			
				2.48	EXIT #4			
				2.48	IS 695 BALTO BELTWAY (AHEAD)			

\* A,B = UNIMPROVED; C = GRADED & DRAINED; D,E = SOIL, GRAVEL, STONE; F,G = LOW TYPE BITUMINOUS;  
H,I = HIGH TYPE BITUMINOUS; J = CONCRETE; K = BRICK; L = BLOCK

STATE HIGHWAY ADMINISTRATION OF MARYLAND  
HIGHWAY INFORMATION SERVICES DIVISION  
DATA SUPPORT GROUP

PAGE..... 105

STATE HIGHWAY LOCATION REFERENCE

ROUTE NUMBER.....MD 710  
INVENTORY DIRECTION....EAST  
NAME: EAST ORDNANCE RD

COUNTY-ANNE ARUNDEL  
SHA DISTRICT.....5  
DATE.....12/31/2001

SYSTEM	FUNCTIONAL CLASS	HWY TYPE	ACCESS CONTRL	MILEPOINT	MILEPOINT DESCRIPTION	MARKED LANES	SURFACE WIDTH/TYPE*	AADT
SECONDARY R	URB-MINOR ARTERIAL	DIVIDED	NONE	0.00	CO3866 WEST ORDNANCE RD (BACK)	3	37I	25,500
				0.00	MD 2 GOV RITCHIE HWY			
				0.08		4	50I	
				0.19	SPEED LIMIT 40 MPH			
				0.25	CO3941 ARUNDEL CORPORATION RD	4	48I	
				0.25	CO5483 CHESAPEAKE CENTER DR			
				0.33	RP201006 RAMP 6 FR MD 710 TO MD 10			
				0.35	RP201008 RAMP 8 FR MD 10 TO MD 710			
				0.43	RP201007 RAMP 7 FR MD 710 TO RAMP 6			
				0.48	RP201005 RAMP 5 FR MD 10 TO MD 710			
				0.51	STRUC #2113 FURNACE CREEK			
				0.54	SPEED LIMIT 45 MPH			
				0.56	MD 10 ARUNDEL EXPWY			39,725
				0.56	STRUC #2112			
				0.60	RP201003 RAMP 3 FR MD 710 TO MD 10			
				0.69	RP201001 RAMP 1 FR RAMP 4 TO MD 710			
				0.71	RP201004 RAMP 4 FR MD 10 TO MD 710			
				0.76	RP201002 RAMP 2 FR MD 710 TO MD 10			
				0.85	SPUR TO BAY MEADOW DR			
				0.87	CO3700 BAYMEADOW DR			17,200
				0.90	SPUR FR BAY MEADOW DR			
				0.92	STRUC #2114 FURNACE CREEK			
				1.10		3	48I	
		UNDIVIDED		1.22	CO4914 BLADES LA	2	26I	
				1.43	US ARMY RESERVE CENTER			
				1.58		3	38I	
				1.78		3	36I	
				1.96		2	40I	
				1.98	MD 695 BALTO BELTWAY			
				1.98	R/R #CSX 140 363 D			
				1.98	STRUC #BCZ001			
				1.99		4	62I	
				2.03	STAHL POINT RD			
		DIVIDED		2.10		4	60J	
				2.13	SPUR FR MD 173	2	40J	
				2.13	SPUR TO MD 173			
				2.16	MD 173 (PENNINGTON AVE)			
				2.16	BALTO CITY LINE			

\* A,B = UNIMPROVED; C = GRADED & DRAINED; D,E = SOIL, GRAVEL, STONE; F,G = LOW TYPE BITUMINOUS;  
H,I = HIGH TYPE BITUMINOUS; J = CONCRETE; K = BRICK; L = BLOCK

PAGE..... 105

STATE HIGHWAY ADMINISTRATION OF MARYLAND  
HIGHWAY INFORMATION SERVICES DIVISION  
DATA SUPPORT GROUP

STATE HIGHWAY LOCATION REFERENCE

ROUTE NUMBER.....MD 711  
INVENTORY DIRECTION...EAST  
NAME: ARUNDEL CORP RD

COUNTY-ANNE ARUNDEL  
SHA DISTRICT.....5  
DATE.....12/31/2001

SYSTEM	FUNCTIONAL CLASS	HWY TYPE	ACCESS CONTRL	MILEPOINT	MILEPOINT DESCRIPTION	MARKED LANES	SURFACE WIDTH/TYPE*	AADT
SECONDARY R	URB-LOCAL	DIVIDED	NONE	0.00	CO 316 SYCAMORE DR (BACK)	2	32I	1,599
				0.00	MD 2 GOV RITCHIE HWY			
				0.02	SPUR TO MD 2			
		UNDIVIDED		0.03		2	24I	
				0.05	RP269503 RAMP 3 FR MD 695 TO MD 711			
				0.10	CO4582 STERLING AVE			
				0.10	RP269506 RAMP 6 FR RAMP 3 TO MD 711			
				0.12	SPEED LIMIT 30 MPH			
				0.51	CO 315 ARUNDEL CORP RD			

\*\*\*\*\*

ROUTE NUMBER.....MD 713  
INVENTORY DIRECTION...NORTH  
NAME: ROCKENBACH RD

SECONDARY R	URB-MINOR ARTERIAL	DIVIDED	NONE	0.00	GV 713 ROCKENBACH RD (BACK)	4	48I	11,750
				0.00	BEGIN STATE MAINTENANCE			
				0.38	OP4688 PLAZA ACCESS RD			
				0.47	SPUR TO MD 175			
				0.47	SPUR FR MD 175			
		UNDIVIDED		0.49	MD 175 ANNAPOLIS RD	4	53I	14,750
				0.49				
				0.55		3	48I	
				0.59	SPEED LIMIT 45 MPH			
				0.61	CO6017 CHRISTIANA RD	2	22I	
				0.76	CO6013 GALESTOWN DR			
				0.97	CO3678 STONE CASTLE DR			
				0.97	CO4758 METACOMET RD			
				1.13	SPUR TO OP 305			
				1.19	CO4637 POMETACOM DR			
				1.24	OP 305 NO NAME			
				1.35	CO3730 BASTILLE PL			
				1.50	CO5122 RIDGEWOOD RD			
				1.50	CO 935 SEVERN RD			
				1.57	SPEED LIMIT 50 MPH			
				1.67	CO5178 WAYLENE DR			
				1.81	CO 937 WATTS AVE			
				1.87	CO6005 RIDGE FOREST WAY			
		DIVIDED		2.21		2	48I	
				2.24	MD 713A CLARK RD	4	48I	
				2.26	SPEED LIMIT 40 MPH			

\* A,B = UNIMPROVED; C = GRADED & DRAINED; D,E = SOIL, GRAVEL, STONE; F,G = LOW TYPE BITUMINOUS;  
H,I = HIGH TYPE BITUMINOUS; J = CONCRETE; K = BRICK; L = BLOCK



STATE HIGHWAY ADMINISTRATION OF MARYLAND  
HIGHWAY INFORMATION SERVICES DIVISION  
DATA SUPPORT GROUP

STATE HIGHWAY LOCATION REFERENCE

ROUTE NUMBER.....MD 713 CONTINUED  
INVENTORY DIRECTION....NORTH  
NAME: RIDGE RD

COUNTY-ANNE ARUNDEL  
SHA DISTRICT.....5  
DATE.....12/31 /2001

SYSTEM	FUNCTIONAL CLASS	HWY TYPE	ACCESS CONTRL	MILEPOINT	MILEPOINT DESCRIPTION	MARKED LANES	SURFACE WIDTH/TYPE*	AADT
SECONDARY R	URB-MINOR ARTERIAL	DIVIDED	NONE	2.37	MD 713B RIDGE CHAPEL RD	3	36I	14,750
				2.46	SPUR TO MD 713			
				2.48	OP5500 ARUNDEL MILLS BLVD	5	60I	
NAME: ARUNDEL MILLS BLVD				2.48	OP5503 ARUNDEL WAY			
				2.49	SPUR FR MD 713			
				2.50	SPUR FR ARUNDEL WAY			
				2.64	RP210004 RAMP 4 FR MD 713 TO RAMP 5			
				2.66	RP210005 RAMP 5 FR MD 713 TO MD 100			
				2.66	OP5504 BASS PRO DR			
				2.75	RP210003 RAMP 3 FR MD 100 TO MD 713			
				2.78		4	48I	
				2.80	RP210006 RAMP 6 FR MD 100 TO MD 713			
NAME: RIDGE RD				2.84				15,450
				2.86	MD 100 NO NAME			
				2.86	STRUC #2183			
				2.86	EXIT #10			
				2.90	RP210001 RAMP 1 FR MD 713 TO MD 100			
				2.90	RP210007 RAMP 7 FR MD 100 TO MD 713			
				2.92	RP210002 RAMP 2 FR RAMP 7 TO MD 713			
				2.92	RP210008 RAMP 8 FR MD 713 TO RAMP 1			
				3.05	MD 176 DORSEY RD			
				3.05	CO5769 RIDGE RD (AHEAD)			

ROUTE NUMBER.....MD 713A  
INVENTORY DIRECTION....WEST  
NAME: CLARK RD

SECONDARY R	URB-LOCAL	UNDIVIDED	NONE	0.00	MD 713 RIDGE RD	3	36I	2,890
				0.05	CO 938 CLARK RD (AHEAD)			

ROUTE NUMBER.....MD 713B  
INVENTORY DIRECTION....SOUTH  
NAME: RIDGE CHAPEL RD

SECONDARY R	URB-LOCAL	UNDIVIDED	NONE	0.00	MD 713 RIDGE RD	2	24I	2,890
				0.03	SPEED LIMIT 35 MPH			
				0.13	MD 713C TEAGUE RD			

\* A,B = UNIMPROVED; C = GRADED & DRAINED; D,E = SOIL, GRAVEL, STONE; F,G = LOW TYPE BITUMINOUS;  
H,I = HIGH TYPE BITUMINOUS; J = CONCRETE; K = BRICK; L = BLOCK

STATE HIGHWAY ADMINISTRATION OF MARYLAND  
HIGHWAY INFORMATION SERVICES DIVISION  
DATA SUPPORT GROUP

STATE HIGHWAY LOCATION REFERENCE

ROUTE NUMBER.....MD 713B CONTINUED  
INVENTORY DIRECTION....SOUTH  
NAME: RIDGE CHAPEL RD

COUNTY-ANNE ARUNDEL  
SHA DISTRICT.....5  
DATE.....12/31/2001

SYSTEM	FUNCTIONAL CLASS	HWY TYPE	ACCESS CONTRL	MILEPOINT	MILEPOINT DESCRIPTION	MARKED LANES	SURFACE WIDTH/TYPE*	AADT
SECONDARY R	URB-LOCAL	UNDIVIDED	NONE	0.26 CO 931	RIDGE CHAPEL RD (AHEAD)	2	24I	2,890

\*\*\*\*\*

ROUTE NUMBER.....MD 713C  
INVENTORY DIRECTION....NORTH  
NAME: TEAGUE RD

SECONDARY R	URB-LOCAL	UNDIVIDED	NONE	0.00 MD 713B	RIDGE CHAPEL RD	2	24I	2,890
				0.04 OP5427	RIDGE CHAPEL RD			
				0.05	SPEED LIMIT 30 MPH			
				0.06		2	22I	
				0.27	CUL DE SAC			

\*\*\*\*\*

ROUTE NUMBER.....MD 713D  
INVENTORY DIRECTION....NORTH  
NAME: RIDGE RD

SECONDARY R	URB-LOCAL	UNDIVIDED	NONE	0.00	ROAD END	2	52I	2,890
				0.02 OP5428	RIDGE COMMONS BLVD	2	36I	
				0.08 OP 309	NO NAME			
				0.12		2	50I	
				0.15 MD 176	DORSEY RD			
				0.15 CO 582	RIDGE RD (AHEAD)			

\*\*\*\*\*

ROUTE NUMBER.....MD 713E  
INVENTORY DIRECTION....NORTH  
NAME: RIDGE RD

SECONDARY R	URB-LOCAL	UNDIVIDED	NONE	0.16 CO 582	RIDGE RD (BACK)	4	50I	5,130
	URB-MINOR ARTERIAL			0.25 CO5769	RIDGE RD	2	24I	2,650
				0.25 CO4527	NEW RIDGE RD			
				0.33 CO 582	RIDGE RD (AHEAD)			

\* A,B = UNIMPROVED; C = GRADED & DRAINED; D,E = SOIL, GRAVEL, STONE; F,G = LOW TYPE BITUMINOUS;  
H,I = HIGH TYPE BITUMINOUS; J = CONCRETE; K = BRICK; L = BLOCK

STATE HIGHWAY ADMINISTRATION OF MARYLAND  
HIGHWAY INFORMATION SERVICES DIVISION  
DATA SUPPORT GROUP

STATE HIGHWAY LOCATION REFERENCE

ROUTE NUMBER.....MD 723  
INVENTORY DIRECTION....EAST  
NAME: OLD JESSUP RD

COUNTY-ANNE ARUNDEL  
SHA DISTRICT.....5  
DATE.....12/31/2001

SYSTEM	FUNCTIONAL CLASS	HWY TYPE	ACCESS CONTRL	MILEPOINT	MILEPOINT DESCRIPTION	MARKED LANES	SURFACE WIDTH/TYPE*	AADT
SECONDARY R	URB-LOCAL	UNDIVIDED	NONE	0.00 MD 175	JESSUP RD	2	30I	299
				0.04	SPEED LIMIT 25 MPH			
				0.11 OP 316	NO NAME			
				0.15		2	38I	
				0.18	ROAD END			

\*\*\*\*\*

ROUTE NUMBER.....MD 732R  
INVENTORY DIRECTION....SOUTH  
NAME: DORSEY RUN RD

SECONDARY R	URB-LOCAL	UNDIVIDED	NONE	0.00 CO4912	BROCK BRIDGE RD	2	24I	12,850
				0.24	SPEED LIMIT 40 MPH			
				0.30		2	24J	
				0.31 CO4912	BROCK BRIDGE RD			
				0.32	STRUC #HO 191			
				0.32	HOWARD CO/L			

\*\*\*\*\*

ROUTE NUMBER.....MD 762  
INVENTORY DIRECTION....NORTH  
NAME: ANDOVER RD

SECONDARY R	URB-MINOR ARTERIAL	UNDIVIDED	NONE	0.00 MD 162	AVIATION BLVD	3	48I	11,100
				0.04 CO 212	POPLAR AVE	2	24I	
				0.09	SPEED LIMIT 40 MPH			
				0.14 CO 203	LINWOOD AVE			
				0.21 CO 201	FORESTDALE AVE			
				0.27 CO 200	LAUREL AVE			
				0.33 CO 199	BROADVIEW BLVD			
				0.34	STRUC #2208 CABIN BRANCH			
				0.38	LIGHT RAIL			
				0.51	SPUR TO MD 170			
				0.53 MD 170	CAMP MEADE RD			
				0.53 CO 10	ANDOVER RD (AHEAD)			

\* A,B = UNIMPROVED; C = GRADED & DRAINED; D,E = SOIL, GRAVEL, STONE; F,G = LOW TYPE BITUMINOUS;  
H,I = HIGH TYPE BITUMINOUS; J = CONCRETE; K = BRICK; L = BLOCK

STATE HIGHWAY ADMINISTRATION OF MARYLAND  
HIGHWAY INFORMATION SERVICES DIVISION  
DATA SUPPORT GROUP

STATE HIGHWAY LOCATION REFERENCE

ROUTE NUMBER.....MD 778  
INVENTORY DIRECTION...NORTH  
NAME: OLD SOLOMONS ISLAND RD

COUNTY-ANNE ARUNDEL  
SHA DISTRICT.....5  
DATE.....12/31/2001

SYSTEM	FUNCTIONAL CLASS	HWY TYPE	ACCESS CONTRL	MILEPOINT	MILEPOINT DESCRIPTION	MARKED LANES	SURFACE WIDTH/TYPE*	AADT
SECONDARY R	RUR-LOCAL	UNDIVED	NONE	0.00	CALVERT CO/L	2	20I	650
				0.08	CO5524 BELLA VISTA DR			
				0.93	CO3517 WALKE RD			
				1.00	SPEED LIMIT 30 MPH			
				1.16	MD 261 FRIENDSHIP RD			
				1.16	CO5201 FRIENDSHIP RD			
				1.16	CO5361 OLD SOLOMONS ISLAND RD (AHEAD)			

ROUTE NUMBER.....MD 778D  
INVENTORY DIRECTION...NORTH  
NAME: OLD SOLOMONS ISLAND RD

SECONDARY R	RUR-LOCAL	UNDIVED	NONE	0.00	MD 2 SOLOMONS ISLAND RD	2	12E	
				0.05		2	12F	
				0.12		2	18G	
				0.17	MD 2 SOLOMONS ISLAND RD			

ROUTE NUMBER.....MD 778E  
INVENTORY DIRECTION...NORTH  
NAME: OLD SOLOMONS ISLAND RD

SECONDARY R	RUR-LOCAL	UNDIVED	NONE	0.00	ROAD END	2	16G	
				0.02	MD 778Q OLD SOLOMONS ISLAND RD	2	18G	
				0.24	MD 2 SOLOMONS ISLAND RD			

ROUTE NUMBER.....MD 778F  
INVENTORY DIRECTION...NORTH  
NAME: OLD SOLOMONS ISLAND RD

SECONDARY R	RUR-LOCAL	UNDIVED	NONE	0.00	MD 2 SOLOMONS ISLAND RD	2	20G	99
				0.03		2	18G	
				0.25	SPEED LIMIT 25 MPH	2	18H	
				0.46		2	24H	
				0.48	MD 2 SOLOMONS ISLAND RD			

\* A,B = UNIMPROVED; C = GRADED & DRAINED; D,E = SOIL, GRAVEL, STONE; F,G = LOW TYPE BITUMINOUS;  
H,I = HIGH TYPE BITUMINOUS; J = CONCRETE; K = BRICK; L = BLOCK

STATE HIGHWAY ADMINISTRATION OF MARYLAND  
HIGHWAY INFORMATION SERVICES DIVISION  
DATA SUPPORT GROUP

PAGE..... 111

STATE HIGHWAY LOCATION REFERENCE

ROUTE NUMBER.....MD 778G  
INVENTORY DIRECTION...NORTH  
NAME: OLD SOLOMONS ISLAND RD

COUNTY-ANNE ARUNDEL  
SHA DISTRICT.....5  
DATE.....12/31/2001

SYSTEM	FUNCTIONAL CLASS	HWY TYPE	ACCESS CONTRL	MILEPOINT	MILEPOINT	DESCRIPTION	MARKED LANES	SURFACE WIDTH/TYPE*	AADT
SECONDARY R	RUR-LOCAL	UNDIVED	NONE	0.00 MD	2	SOLOMONS ISLAND RD	2	20F	
				0.03			2	14G	
				0.17			2	20E	
				0.20 MD	2	SOLOMONS ISLAND RD			

\*\*\*\*\*

ROUTE NUMBER.....MD 778I  
INVENTORY DIRECTION...NORTH  
NAME: OLD SOLOMONS ISLAND RD

SECONDARY R	RUR-LOCAL	UNDIVED	NONE	0.00		ROAD END	2	10F	
				0.02			2	16F	
				0.08 CO3340		OWENSVILLE SUDLEY RD			

\*\*\*\*\*

ROUTE NUMBER.....MD 778J  
INVENTORY DIRECTION...NORTH  
NAME: OLD SOLOMONS ISLAND RD

SECONDARY R	RUR-LOCAL	UNDIVED	NONE	0.00 MD	2	SOLOMONS ISLAND RD	2	18H	99
				0.04			2	16H	
				0.18			2	20H	
				0.26			2	18H	
				0.73		SPUR TO & FR MD 2			
				0.78			2	16H	
				0.82		SPEED LIMIT 25 MPH			
				0.95		ROAD END			

\*\*\*\*\*

ROUTE NUMBER.....MD 778L  
INVENTORY DIRECTION...NORTH  
NAME: OLD SOLOMONS ISLAND RD

SECONDARY R	RUR-LOCAL	UNDIVED	NONE	0.00		ROAD END	2	8F	
				0.09 OP1176		PORTLAND MANOR FARM RD			

\* A,B = UNIMPROVED; C = GRADED & DRAINED; D,E = SOIL, GRAVEL, STONE; F,G = LOW TYPE BITUMINOUS;  
H,I = HIGH TYPE BITUMINOUS; J = CONCRETE; K = BRICK; L = BLOCK

PAGE..... 111

STATE HIGHWAY ADMINISTRATION OF MARYLAND  
HIGHWAY INFORMATION SERVICES DIVISION  
DATA SUPPORT GROUP

STATE HIGHWAY LOCATION REFERENCE

ROUTE NUMBER.....MD 778M  
INVENTORY DIRECTION...NORTH  
NAME: OLD SOLOMONS ISLAND RD

COUNTY-ANNE ARUNDEL  
SHA DISTRICT.....5  
DATE.....12/31/2001

SYSTEM	FUNCTIONAL CLASS	HWY TYPE	ACCESS CONTRL	MILEPOINT	MILEPOINT DESCRIPTION	MARKED LANES	SURFACE WIDTH/TYPE*	AADT
SECONDARY R	RUR-LOCAL	UNDIVIDED	NONE	0.00	ROAD END	2	10F	
				0.03		2	16E	
				0.05	MD 2 SOLOMONS ISLAND RD			

\*\*\*\*\*

ROUTE NUMBER.....MD 778N  
INVENTORY DIRECTION...NORTH  
NAME: OLD SOLOMONS ISLAND RD

SECONDARY R	RUR-LOCAL	UNDIVIDED	NONE	0.00	MD 2AB NO NAME	2	16G	
				0.11	SPUR TO MD 2			
				0.16		1	14E	
				0.18	MD 2 SOLOMONS ISLAND RD			

\*\*\*\*\*

ROUTE NUMBER.....MD 778Q  
INVENTORY DIRECTION...EAST  
NAME: OLD SOLOMONS ISLAND RD

SECONDARY R	RUR-LOCAL	UNDIVIDED	NONE	0.00	MD 778E OLD SOLOMONS ISLAND RD	2	16G	
				0.02	MD 2 SOLOMONS ISLAND RD			

\*\*\*\*\*

ROUTE NUMBER.....MD 779  
INVENTORY DIRECTION...EAST  
NAME: OLD QUARTERFIELD RD

SECONDARY R	URB-LOCAL	UNDIVIDED	NONE	0.00	ROAD END	2	10J	299
				0.06		2	22G	
				0.14		2	36H	
				0.15	MD 174 QUARTERFIELD RD			

\*\*\*\*\*

ROUTE NUMBER.....MD 783  
INVENTORY DIRECTION...NORTH  
NAME: RIVERVIEW AVE

SECONDARY R	URB-LOCAL	UNDIVIDED	NONE	0.00	MD 436 RIDGELY AVE	2	22I	399
-------------	-----------	-----------	------	------	--------------------	---	-----	-----

\* A,B = UNIMPROVED; C = GRADED & DRAINED; D,E = SOIL, GRAVEL, STONE; F,G = LOW TYPE BITUMINOUS;  
H,I = HIGH TYPE BITUMINOUS; J = CONCRETE; K = BRICK; L = BLOCK

STATE HIGHWAY ADMINISTRATION OF MARYLAND  
HIGHWAY INFORMATION SERVICES DIVISION  
DATA SUPPORT GROUP

STATE HIGHWAY LOCATION REFERENCE

ROUTE NUMBER.....MD 783 CONTINUED  
INVENTORY DIRECTION....NORTH  
NAME: RIVERVIEW AVE

COUNTY-ANNE ARUNDEL  
SHA DISTRICT.....5  
DATE.....12/31/2001

SYSTEM	FUNCTIONAL CLASS	HWY TYPE	ACCESS CONTRL	MILEPOINT	MILEPOINT DESCRIPTION	MARKED LANES	SURFACE WIDTH/TYPE*	AADT
SECONDARY R	URB-LOCAL	UNDIVIDED	NONE	0.01	CO3267 OLD RIVERVIEW AVE	2	22I	399
				0.03	SPEED LIMIT 30 MPH			
				0.04	SPUR TO & FR OLD RIVERVIEW AVE			
				0.05	CO2791 WEEMS CREEK DR			
				0.12	CO2792 RIVERVIEW AVE			
				0.12	RIVERVIEW CT			
				0.23	CO5462 RIVERVIEW AVE			

ROUTE NUMBER.....MD 784  
INVENTORY DIRECTION....EAST  
NAME: ACORN DR

SECONDARY R	URB-LOCAL	UNDIVIDED	NONE	0.00	MD 436 RIDGELY AVE	2	24I	399
				0.03	SPEED LIMIT 25 MPH			
				0.18	MD 785 ACORN DR			
NAME: PAFEL RD				0.18				
				0.21	OP 874 NO NAME			
				0.24	ROAD END			

ROUTE NUMBER.....MD 785  
INVENTORY DIRECTION....NORTH  
NAME: ACORN DR

SECONDARY R	URB-LOCAL	UNDIVIDED	NONE	0.00	MD 784 ACORN DR/PAFEL RD	2	32I	99
				0.04	SPEED LIMIT 25 MPH			
				0.06		2	26I	
				0.10		2	24I	
				0.14		2	20I	
				0.29	CUL DE SAC			

ROUTE NUMBER.....MD 788A  
INVENTORY DIRECTION....EAST  
NAME: OLD FOREST DR

SECONDARY R	URB-LOCAL	UNDIVIDED	NONE	0.00	MD 387 SPA RD	2	20I	199
				0.13		2	22I	

\* A,B = UNIMPROVED; C = GRADED & DRAINED; D,E = SOIL, GRAVEL, STONE; F,G = LOW TYPE BITUMINOUS;  
H,I = HIGH TYPE BITUMINOUS; J = CONCRETE; K = BRICK; L = BLOCK

STATE HIGHWAY ADMINISTRATION OF MARYLAND  
HIGHWAY INFORMATION SERVICES DIVISION  
DATA SUPPORT GROUP

PAGE..... 114

STATE HIGHWAY LOCATION REFERENCE

ROUTE NUMBER.....MD 788A CONTINUED  
INVENTORY DIRECTION....EAST  
NAME: OLD FOREST DR

COUNTY-ANNE ARUNDEL  
SHA DISTRICT.....5  
DATE.....12/31/2001

SYSTEM	FUNCTIONAL CLASS	HWY TYPE	ACCESS CONTRL	MILEPOINT	MILEPOINT DESCRIPTION	MARKED LANES	SURFACE WIDTH/TYPE*	AADT
SECONDARY R	URB-LOCAL	UNDIVIDED	NONE	0.17		2	35I	199
U				0.19	IN CORP LMTS ANNAPOLIS			
				0.20	CO5464 FOREST DR			

\*\*\*\*\*

ROUTE NUMBER.....MD 794  
INVENTORY DIRECTION....NORTH  
NAME: SOUTHERN MD BLVD

SECONDARY R	RUR-LOCAL	UNDIVIDED	NONE	0.00	MD 4 SOUTHERN MD BLVD	1	16I	499
				0.04		1	16H	
	RUR-MINOR ARTERIAL			0.34	MD 258 BAY FRONT RD	2	28I	
				0.35	SPUR FR MD 258			
				0.43	RP200402 RAMP 2 FR MD 794 TO MD 4	2	36I	
				0.45	SPUR TO RAMP 2			
				0.47	MD 796 NO NAME			
	RUR-LOCAL			0.50	MD 259 GREENOCK RD			
				0.58		2	22I	
				0.70	SPEED LIMIT 40 MPH			
				1.47	OP1169 NO NAME			
				1.92	CO3549 SANDS RD			
				1.99	STRUC #2067 GALLOWAY CREEK			
				2.20	SPUR TO MD 4			
		DIVIDED		2.38		2	24I	
		UNDIVIDED		2.50		3	34I	
				2.54	SPUR FR MD 4			
				2.55	SPEED LIMIT 30 MPH			
				2.56	SPUR FR MD 4			
				2.65		2	24I	
				2.72	SPUR TO MD 408			
				2.75	MD 408 MT ZION RD			

\*\*\*\*\*

ROUTE NUMBER.....MD 796  
INVENTORY DIRECTION....EAST  
NAME: NO NAME

SECONDARY R	RUR-LOCAL	UNDIVIDED	NONE	0.00	MD 794 SOUTHERN MD BLVD	2	12G	
				0.02		2	10E	
				0.05	ROAD END			

\* A,B = UNIMPROVED; C = GRADED & DRAINED; D,E = SOIL, GRAVEL, STONE; F,G = LOW TYPE BITUMINOUS;  
H,I = HIGH TYPE BITUMINOUS; J = CONCRETE; K = BRICK; L = BLOCK

PAGE..... 114



STATE HIGHWAY ADMINISTRATION OF MARYLAND  
HIGHWAY INFORMATION SERVICES DIVISION  
DATA SUPPORT GROUP

PAGE..... 115

STATE HIGHWAY LOCATION REFERENCE

ROUTE NUMBER.....MD 796A  
INVENTORY DIRECTION....EAST  
NAME: NO NAME

COUNTY-ANNE ARUNDEL  
SHA DISTRICT.....5  
DATE.....12/31/2001

SYSTEM	FUNCTIONAL CLASS	HWY TYPE	ACCESS CONTRL	MILEPOINT	MILEPOINT DESCRIPTION	MARKED LANES	SURFACE WIDTH/TYPE*	AADT
SECONDARY R	RUR-LOCAL	UNDIVIDED	NONE	0.00 CO3536	MCKENDREE RD (BACK)	2	20G	99
				0.00 MD 258	BAY FRONT RD			
				0.05		2	16G	
				0.29 MD 258	BAY FRONT RD			

\*\*\*\*\*

ROUTE NUMBER.....MD 797  
INVENTORY DIRECTION....EAST  
NAME: STATE CIR

SECONDARY U	URB-LOCAL	UNDIVIDED	NONE	0.00 MD 797	STATE CIR (BACK)	1	24L	199
				0.00 MU2000	MARYLAND AVE			
				0.04 MU2290	NORTH ST			
				0.11 MU2800	SCHOOL ST			
				0.18 MU1180	FRANCIS ST			
				0.20 MU 780	CORNHILL ST			
				0.22 MU 970	EAST ST			
				0.27 MU2000	MARYLAND AVE			
				0.27 MD 797	STATE CIR (AHEAD)			

\*\*\*\*\*

ROUTE NUMBER.....MD 798  
INVENTORY DIRECTION....NORTH  
NAME: OLD GENERALS HWY

SECONDARY R	URB-COLLECTOR	UNDIVIDED	NONE	0.00 CO2752	OLD GENERALS HWY (BACK)	2	20I	399
				0.00 CO2753	SHERWOOD FOREST RD			
				0.01	SPEED LIMIT 30 MPH			
				0.19 CO1322	RIVER RD			
				0.31		3	30I	
				0.34 MD 178	GENERALS HWY			

\*\*\*\*\*

ROUTE NUMBER.....IS 895  
INVENTORY DIRECTION....NORTH  
NAME: HARBOR TUNNEL THRUWAY

PRIMARY R	URB-INTERSTATE	DIVIDED	FULL	0.00	BALTIMORE CO/L	4	48J	26,825
				0.00	STRUC #BY059 PATAPSCO RIVER			

\* A,B = UNIMPROVED; C = GRADED & DRAINED; D,E = SOIL, GRAVEL, STONE; F,G = LOW TYPE BITUMINOUS;  
H,I = HIGH TYPE BITUMINOUS; J = CONCRETE; K = BRICK; L = BLOCK

PAGE..... 115

STATE HIGHWAY ADMINISTRATION OF MARYLAND  
HIGHWAY INFORMATION SERVICES DIVISION  
DATA SUPPORT GROUP

STATE HIGHWAY LOCATION REFERENCE

ROUTE NUMBER.....IS 895 CONTINUED  
INVENTORY DIRECTION...NORTH  
NAME: HARBOR TUNNEL THRUWAY

COUNTY-ANNE ARUNDEL  
SHA DISTRICT.....5  
DATE.....12/31/2001

SYSTEM	FUNCTIONAL CLASS	HWY TYPE	ACCESS CONTRL	MILEPOINT	MILEPOINT DESCRIPTION	MARKED LANES	SURFACE WIDTH/TYPE*	AADT
PRIMARY	R URB-INTERSTATE	DIVIDED	FULL	0.00	TOLL MAINTENANCE	4	48J	26,825
				0.08		4	48I	
				0.15	IS 895B (SB/L)			
				0.15	STRUC #AAY060			
				0.15	EXIT #6			
				0.25	INTERSTATE MILE MARKER 6.0			
				0.33				45,525
				0.34	IS 895B HARBOR TUNNEL THRUWAY (NB/L)			
				0.58	IS 895B (SB/L)			
				0.59	SPEED LIMIT 50 MPH			
				0.80	BALTO CITY LINE			

\*\*\*\*\*

ROUTE NUMBER.....IS 895A  
INVENTORY DIRECTION...NORTH  
NAME: HARBOR TUNNEL THRUWAY

SECONDARY	R URB-FRWY/EXPWY	DIVIDED	FULL	0.00	IS 97 NO NAME (BACK)	3	38I	14,425
				0.00	TOLL MAINTENANCE			
				0.03		2	26I	
				0.21	RP 89502 RAMP 2 FR IS 895 A TO RAMP 1	2	24I	
				0.36	IS 895B HARBOR TUNNEL THRUWAY			
				0.36	STRUC #AAY045			
				0.71	IS 895B HARBOR TUNNEL THRUWAY			
				0.71	EXIT #6A			

\*\*\*\*\*

ROUTE NUMBER.....IS 895B  
INVENTORY DIRECTION...NORTH  
NAME: HARBOR TUNNEL THRUWAY

SECONDARY	R URB-FRWY/EXPWY	DIVIDED	FULL	0.00	MD 2 GOV RITCHIE HWY	2	33I	22,425
				0.00	TOLL MAINTENANCE			
				0.00	EXIT #6B			
				0.03		2	28I	
				0.09	SPEED LIMIT 35 MPH			
				0.22		2	30I	
				0.25	MD 2 GOV RITCHIE HWY			
				0.25	STRUC #2118			
				0.26		2	48I	

\* A,B = UNIMPROVED; C = GRADED & DRAINED; D,E = SOIL, GRAVEL, STONE; F,G = LOW TYPE BITUMINOUS;  
H,I = HIGH TYPE BITUMINOUS; J = CONCRETE; K = BRICK; L = BLOCK

STATE HIGHWAY ADMINISTRATION OF MARYLAND  
HIGHWAY INFORMATION SERVICES DIVISION  
DATA SUPPORT GROUP

PAGE..... 117

STATE HIGHWAY LOCATION REFERENCE

ROUTE NUMBER.....IS 895B CONTINUED  
INVENTORY DIRECTION...NORTH  
NAME: HARBOR TUNNEL THRUWAY

COUNTY - ANNE ARUNDEL  
SHA DISTRICT.....5  
DATE.....12/31/2001

SYSTEM	FUNCTIONAL CLASS	HWY TYPE	ACCESS CONTRL	MILEPOINT	MILEPOINT DESCRIPTION	MARKED LANES	SURFACE WIDTH/TYPE*	AADT
SECONDARY R	URB-FRWY/EXPWY	DIVIDED	FULL	0.30	SPEED LIMIT 35 MPH	2	48I	22,425
				0.32		4	48I	
				0.42	STRUC #2120 CABIN BRANCH			
				0.54	RP 89506 RAMP 6 FR MD 695 TO IS 895 B			
				0.80	MD 695 BALTO BELTWAY			4,925
				0.80	STRUC #2121			
				0.80	EXIT #3B			
				0.85	RP 89501 RAMP 1 FR IS 895 B TO MD 695			
				0.96	RP 89502 RAMP 2 FR IS 895 A TO RAMP 1			
				0.96	STRUC #2225			
				0.98	SPEED LIMIT 50 MPH			
				0.99	IS 895A HARBOR TUNNEL THRUWAY			
				0.99	STRUC #AAY045			
				0.99	EXIT #6A			
				1.21	IS 895A (SB/L)			
				1.31	IS 895A HARBOR TUNNEL THRUWAY			21,825
				1.43	CO 164 HAMMONDS LA			
				1.43	STRUC #AAY049			
				2.18	MD 170 BELLE GROVE RD			
				2.18	STRUC #AAY056			
				2.36		2	48I	
				2.56		2	24I	
				2.67	IS 895 HARBOR TUNNEL THRUWAY			
				2.67	STRUC #AAY060 (SB/L)			
				2.67	EXIT #6			

\*\*\*\*\*

ROUTE NUMBER.....MD 908A  
INVENTORY DIRECTION...NORTH  
NAME: BUSCHS FRONTAGE RD

SECONDARY R	URB-LOCAL	UNDIVIDED	NONE	0.00	US 50 BLUE STAR MEMORIAL HWY	1	14I	
				0.06		1	12I	
				0.10	SPEED LIMIT 40 MPH			
				0.11	OP5174 POINTLESS FOREST TRAIL	2	24I	
				0.39	RP105005 RAMP 5 FR MD 908 A TO US 50			
				0.40	SPUR TO RAMP 5			
				0.52	SPUR FR MD 179			
				0.55	MD 179 ST MARGARETS RD			
				0.55	MD 908C WHITEHALL RD (AHEAD)			

\* A,B = UNIMPROVED; C = GRADED & DRAINED; D,E = SOIL, GRAVEL, STONE; F,G = LOW TYPE BITUMINOUS;  
H,I = HIGH TYPE BITUMINOUS; J = CONCRETE; K = BRICK; L = BLOCK

PAGE..... 117

STATE HIGHWAY ADMINISTRATION OF MARYLAND  
HIGHWAY INFORMATION SERVICES DIVISION  
DATA SUPPORT GROUP

PAGE..... 118

STATE HIGHWAY LOCATION REFERENCE

ROUTE NUMBER.....MD 908B  
INVENTORY DIRECTION....EAST  
NAME: EAST COLLEGE PKWY

COUNTY-ANNE ARUNDEL  
SHA DISTRICT.....5  
DATE.....12/31/2001

SYSTEM	FUNCTIONAL CLASS	HWY TYPE	ACCESS CONTRL	MILEPOINT	MILEPOINT DESCRIPTION	MARKED LANES	SURFACE WIDTH/TYPE*	AADT
SECONDARY R	URB-LOCAL	UNDIVIDED	NONE	0.00	MD 931R EAST COLLEGE PKWY	2	32I	
				0.12		2	28I	
				0.17	OP5233 STACEY LA			
				0.19		2	20I	
				0.34	CO4541 REVELL DOWNS DR			
				0.58	SPEED LIMIT 40 MPH			
				0.63	CO2493 BAY HEAD RD			
				1.09	CO2494 YORKTOWN RD			
				1.62		2	24I	
				1.65	CO2495 LOG INN RD			
				1.91	SPUR TO RAMP 8			
				1.92	RP105008 RAMP 8 FR MD 908 B TO RAMP 9			
				2.06	SPUR TO MD 908D			
				2.09	SR 12 OCEANIC DR			
				2.09	MD 908D OCEANIC DR			
				2.09	SR 13 SOUTH BEACH DR (AHEAD)			

ROUTE NUMBER.....MD 908C  
INVENTORY DIRECTION....EAST  
NAME: WHITEHALL RD

SECONDARY R	URB-LOCAL	UNDIVIDED	NONE	0.00	MD 908A BUSCHS FRONTAGE RD (BACK)	2	24I	
				0.00	MD 179 ST MARGARETS RD			
				0.03	SPEED LIMIT 40 MPH			
				0.23		2	22I	
				0.34		2	32I	
				0.46		2	22I	
				0.53		2	30I	
				0.66	RP105006 RAMP 6 FR US 50 TO MD 908 C			
				0.66	EXIT #30			
				0.67	RP105005 RAMP 5 FR RAMP 6 TO MD 908 C			
				0.68	RP105003 RAMP 3 FR MD 908 C TO RAMP 4			
				0.69	RP105004 RAMP 4 FR MD 908 C TO US 50			
				0.72	OP5234 CEDAR LANE FARM RD	2	26I	
				1.08		2	20I	
				1.28	JENKINS LA (PVT DR)			
				1.37	OP 754 RIDOUT LA			
				1.43		2	35I	
				1.61	CO2504 WHITEHALL RD	2	20I	
NAME: SKIDMORE DR				1.61				

\* A,B = UNIMPROVED; C = GRADED & DRAINED; D,E = SOIL, GRAVEL, STONE; F,G = LOW TYPE BITUMINOUS;  
H,I = HIGH TYPE BITUMINOUS; J = CONCRETE; K = BRICK; L = BLOCK

PAGE..... 118

STATE HIGHWAY ADMINISTRATION OF MARYLAND  
HIGHWAY INFORMATION SERVICES DIVISION  
DATA SUPPORT GROUP

STATE HIGHWAY LOCATION REFERENCE

ROUTE NUMBER.....MD 908C CONTINUED  
INVENTORY DIRECTION....EAST  
NAME: SKIDMORE DR

COUNTY-ANNE ARUNDEL  
SHA DISTRICT.....5  
DATE.....12/31/2001

SYSTEM	FUNCTIONAL CLASS	HWY TYPE	ACCESS CONTRL	MILEPOINT	MILEPOINT DESCRIPTION	MARKED LANES	SURFACE WIDTH/TYPE*	AADT
SECONDARY R	URB-LOCAL	UNDIVIDED	NONE	1.61	SPUR FR US 50	2	20I	
				1.61	EXIT #31			
				1.65	SPEED LIMIT 30 MPH			
				1.75	CO2501 COLBERT RD			
				2.10	OP4237 COL MAR LA			
				2.28	OP 750 CARRS RD			
				2.33		2	24I	
				2.41	MD 931Y HOLLY BEACH FARM RD			
				2.48	SPUR FR MD 908 D			
				2.50	MD 908D OCEANIC DR			
				2.52	SPUR TO MD 908 D			
				2.52	OP4433 ENT TO WESTINGHOUSE (AHEAD)			

\*\*\*\*\*

ROUTE NUMBER.....MD 908D  
INVENTORY DIRECTION....NORTH  
NAME: OCEANIC DR

SECONDARY R	URB-LOCAL	UNDIVIDED	NONE	0.00	MD 908C SKIDMORE DR	2	24I	
				0.01	SPUR TO MD 908C			
				0.04	SPUR FR MD 908C	3	36I	
				0.07	RP105006 RAMP 6 FR US 50 TO MD 908 D			
				0.08	RP105004 RAMP 4 FR MD 908 D TO RAMP 5			
				0.13	RP105005 RAMP 5 FR MD 908 D TO US 50			
				0.13	BEG BR			
				0.17	US 50 BLUE STAR MEMORIAL HWY			
				0.17	STRUC #2111			
				0.17	EXIT #32			
				0.21	END BR			
				0.22	RP105001 RAMP 1 FR MD 908 D TO RAMP 9			
				0.24	RP105007 RAMP 7 FR RAMP 9 TO MD 908 D			
				0.32	RP105002 RAMP 2 FR RAMP 7 TO MD 908 D			
				0.37	SPUR TO SOUTH BEACH RD	2	24I	
				0.38	SPUR TO MD 908B			
				0.41	MD 908B EAST COLLEGE PKWY			
				0.41	SR 13 SOUTH BEACH RD			
				0.41	SR 12 OCEANIC DR (AHEAD)			

\* A,B = UNIMPROVED; C = GRADED & DRAINED; D,E = SOIL, GRAVEL, STONE; F,G = LOW TYPE BITUMINOUS;  
H,I = HIGH TYPE BITUMINOUS; J = CONCRETE; K = BRICK; L = BLOCK

STATE HIGHWAY ADMINISTRATION OF MARYLAND  
HIGHWAY INFORMATION SERVICES DIVISION  
DATA SUPPORT GROUP

PAGE..... 120

STATE HIGHWAY LOCATION REFERENCE

ROUTE NUMBER.....MD 909  
INVENTORY DIRECTION...NORTH  
NAME: MD 424 SERVICE RD

COUNTY-ANNE ARUNDEL  
SHA DISTRICT.....5  
DATE.....12/31/2001

SYSTEM	FUNCTIONAL CLASS	HWY TYPE	ACCESS CONTRL	MILEPOINT	MILEPOINT DESCRIPTION	MARKED LANES	SURFACE WIDTH/TYPE*	AADT
SECONDARY R	RUR-LOCAL	UNDIVIDED	NONE	0.00	CO2712 RUTLAND RD (BACK)	2	24I	
				0.00	MD 424 DAVIDSONVILLE RD			
				0.04		2	20I	
				0.21		2	18H	
				0.80	ROAD END			

\*\*\*\*\*

ROUTE NUMBER.....MD 915  
INVENTORY DIRECTION...NORTH  
NAME: BALTO ANNAPOLIS BLVD

SECONDARY R	URB-LOCAL	UNDIVIDED	NONE	0.00	MD 648H WATERFORD RD	2	57I	599
				0.02		2	22H	
				0.47	MD 915H EMBER DR			

\*\*\*\*\*

ROUTE NUMBER.....MD 915A  
INVENTORY DIRECTION...NORTH  
NAME: LONG HILL RD

SECONDARY R	URB-LOCAL	UNDIVIDED	NONE	0.00	ROAD END	2	22I	375
				0.13	SPEED LIMIT 30 MPH			
				0.80		2	35I	
				0.89	MD 177 MOUNTAIN RD			

\*\*\*\*\*

ROUTE NUMBER.....MD 915H  
INVENTORY DIRECTION...WEST  
NAME: EMBER DR

SECONDARY R	URB-LOCAL	UNDIVIDED	NONE	0.00	MD 915 BALTO ANNAPOLIS BLVD	2	24I	
				0.47	ROAD END			

\* A,B = UNIMPROVED; C = GRADED & DRAINED; D,E = SOIL, GRAVEL, STONE; F,G = LOW TYPE BITUMINOUS;  
H,I = HIGH TYPE BITUMINOUS; J = CONCRETE; K = BRICK; L = BLOCK

STATE HIGHWAY ADMINISTRATION OF MARYLAND  
HIGHWAY INFORMATION SERVICES DIVISION  
DATA SUPPORT GROUP

STATE HIGHWAY LOCATION REFERENCE

ROUTE NUMBER.....MD 917  
INVENTORY DIRECTION...NORTH  
NAME: MAX BLOB PARK RD

COUNTY-ANNE ARUNDEL  
SHA DISTRICT.....5  
DATE.....12/31/2001

SYSTEM	FUNCTIONAL CLASS	HWY TYPE	ACCESS CONTRL	MILEPOINT	MILEPOINT DESCRIPTION	MARKED LANES	SURFACE WIDTH/TYPE*	AADT
SECONDARY R	URB-LOCAL	UNDIVIDED	NONE	0.00	MD 175AA MD 175 SPUR	2	22I	99
				0.02		2	32I	
				0.06		2	24I	
				0.09	OP 317 MAX BLOB PARK RD			

\*\*\*\*\*

ROUTE NUMBER.....MD 931L  
INVENTORY DIRECTION...SOUTH  
NAME: HOLLY DR

SECONDARY R	URB-LOCAL	UNDIVIDED	NONE	0.00	MD 179 ST MARGARETS RD	2	26I	
				0.04		2	24I	
				0.07	OP 759 MEETINGHOUSE RD			
				0.11	CO2509 HOLLY DR			

\*\*\*\*\*

ROUTE NUMBER.....MD 931Q  
INVENTORY DIRECTION...EAST  
NAME: COLLEGE PKWY

SECONDARY R	URB-MINOR ARTERIAL	UNDIVIDED	NONE	4.59	CO2420 COLLEGE PKWY (BACK)	2	24I	11,040
				4.72		3	36I	
				4.81	SPUR TO MD 179			
				4.81	SPUR FR MD 179			
				4.82	MD 179 CAPE ST CLAIRE RD	2	24I	
				4.84	SPUR FR MD 179			
				4.94		2	44I	
				4.97	CO5467 OLD CAPE ST CLAIRE RD			
				4.97	MD 931R EAST COLLEGE PKWY			
				4.97	CO6095 PEREGOY PARK PL (AHEAD)			

\*\*\*\*\*

ROUTE NUMBER.....MD 931R  
INVENTORY DIRECTION...NORTH  
NAME: EAST COLLEGE PKWY

SECONDARY R	URB-LOCAL	UNDIVIDED	NONE	0.00	MD 908B EAST COLLEGE PKWY	2	38I	
				0.03		3	38I	
				0.08		2	24I	

\* A,B = UNIMPROVED; C = GRADED & DRAINED; D,E = SOIL, GRAVEL, STONE; F,G = LOW TYPE BITUMINOUS;  
H,I = HIGH TYPE BITUMINOUS; J = CONCRETE; K = BRICK; L = BLOCK

STATE HIGHWAY ADMINISTRATION OF MARYLAND  
HIGHWAY INFORMATION SERVICES DIVISION  
DATA SUPPORT GROUP

STATE HIGHWAY LOCATION REFERENCE

ROUTE NUMBER.....MD 931R CONTINUED  
INVENTORY DIRECTION...NORTH  
NAME: EAST COLLEGE PKWY

COUNTY-ANNE ARUNDEL  
SHA DISTRICT.....5  
DATE.....12/31/2001

SYSTEM	FUNCTIONAL CLASS	HWY TYPE	ACCESS CONTRL	MILEPOINT	MILEPOINT DESCRIPTION	MARKED LANES	SURFACE WIDTH/TYPE*	AADT
SECONDARY R	URB-LOCAL	UNDIVIDED	NONE	0.15 MD 931Q	COLLEGE PKWY	2	24I	
				0.15 CO6095	PEREGOY PARK PL			
				0.15 CO5467	OLD CAPE ST CLAIRE RD (AHEAD)			

\*\*\*\*\*

ROUTE NUMBER.....MD 931U  
INVENTORY DIRECTION...EAST  
NAME: WOODLAND CIR

SECONDARY R	URB-LOCAL	UNDIVIDED	NONE	0.37 CO2487	WOODLAND CIR (BACK)	2	20I	
				0.38 MD 179	CAPE ST CLAIRE RD			

\*\*\*\*\*

ROUTE NUMBER.....MD 931Y  
INVENTORY DIRECTION...SOUTH  
NAME: HOLLYBEACH FARM RD

SECONDARY R	URB-LOCAL	UNDIVIDED	NONE	0.00 MD 908C	SKIDMORE DR	2	14I	
				0.04 OP 748	HOLLYBEACH FARM RD (AHEAD)			

\*\*\*\*\*

ROUTE NUMBER.....MD 969  
INVENTORY DIRECTION...NORTH  
NAME: ELEANOR DR

SECONDARY R	URB-LOCAL	UNDIVIDED	NONE	0.00 MD 168	NURSERY RD	1	10E	
				0.08	ROAD END			

\*\*\*\*\*

ROUTE NUMBER.....MD 969A  
INVENTORY DIRECTION...NORTH  
NAME: FAIRVIEW AVE

SECONDARY R	URB-LOCAL	DIVIDED	NONE	0.00 MD 168	NURSERY RD	2	24I	1,799
				0.05 RP 69501	RAMP 1 FR IS 695 TO MD 969 A			
		UNDIVIDED		0.09 RP 69504	RAMP 4 FR RAMP 1 TO MD 969 A	2	42I	
				0.09 RP 69502	RAMP 2 FR MD 969 A TO IS 695			
				0.11 CO 116	FAIRVIEW AVE (AHEAD)			

\* A,B = UNIMPROVED; C = GRADED & DRAINED; D,E = SOIL, GRAVEL, STONE; F,G = LOW TYPE BITUMINOUS;  
H,I = HIGH TYPE BITUMINOUS; J = CONCRETE; K = BRICK; L = BLOCK



STATE HIGHWAY ADMINISTRATION OF MARYLAND  
HIGHWAY INFORMATION SERVICES DIVISION  
DATA SUPPORT GROUP

STATE HIGHWAY LOCATION REFERENCE

ROUTE NUMBER.....MD 980A  
INVENTORY DIRECTION....SOUTH  
NAME: MD 4 SERVICE RD

COUNTY-ANNE ARUNDEL  
SHA DISTRICT.....5  
DATE.....12/31/2001

SYSTEM	FUNCTIONAL CLASS	HWY TYPE	ACCESS CONTRL	MILEPOINT	MILEPOINT DESCRIPTION	MARKED LANES	SURFACE WIDTH/TYPE*	AADT
SECONDARY R	RUR-LOCAL	DIVIDED	NONE	0.00 MD 408	MT ZION RD (BACK)	2	24I	
				0.00 MD 4	SOUTHERN MARYLAND BLVD			
				0.00	STRUC #2220			
				0.05 RP200406	RAMP 6 FR MD 4 TO MD 980 A			
				0.05 RP200404	RAMP 4 FR MD 980 A TO MD 4			
				0.11	SPEED LIMIT 30 MPH			
		UNDIVIDED		0.13				
				0.35		2	20I	
				0.68	SPUR FR MD 4	2	22I	
				1.07 MD 980E	PLUMMER LA			

\*\*\*\*\*

ROUTE NUMBER.....MD 980B  
INVENTORY DIRECTION....SOUTH  
NAME: MD 4 SERVICE RD

SECONDARY R	RUR-LOCAL	UNDIVIDED	NONE	0.00 CO3547	WRIGHTON RD	2	26H	
				0.14		2	20G	
				0.64	SPUR TO MD 4			
				0.83 CO3543	UPPER PINDELL RD	2	18G	
				1.68 CO3541	LOWER PINDELL RD	2	20I	
				1.79		2	18I	
				1.93		2	16G	
				2.05	ROAD END			

\*\*\*\*\*

ROUTE NUMBER.....MD 980C  
INVENTORY DIRECTION....NORTH  
NAME: FISHERS STATION RD

SECONDARY R	RUR-LOCAL	UNDIVIDED	NONE	0.00 CO3540	FISHERS STATION RD (BACK)	2	20G	99
				0.31	SPUR TO MD 4			
				0.47		1	16G	
				0.52 MD 4	SOUTHERN MARYLAND BLVD			

\* A,B = UNIMPROVED; C = GRADED & DRAINED; D,E = SOIL, GRAVEL, STONE; F,G = LOW TYPE BITUMINOUS;  
H,I = HIGH TYPE BITUMINOUS; J = CONCRETE; K = BRICK; L = BLOCK

STATE HIGHWAY ADMINISTRATION OF MARYLAND  
HIGHWAY INFORMATION SERVICES DIVISION  
DATA SUPPORT GROUP

STATE HIGHWAY LOCATION REFERENCE

ROUTE NUMBER.....MD 980E  
INVENTORY DIRECTION....SOUTH  
NAME: PLUMMER LA

COUNTY-ANNE ARUNDEL  
SHA DISTRICT.....5  
DATE.....12/31 /2001

SYSTEM	FUNCTIONAL CLASS	HWY TYPE	ACCESS CONTRL	MILEPOINT	MILEPOINT DESCRIPTION	MARKED LANES	SURFACE WIDTH/TYPE*	AADT
SECONDARY R	RUR-LOCAL	UNDIVIDED	NONE	0.00 MD 4	SOUTHERN MARYLAND BLVD	1	20I	
				0.04	SPUR TO MD 4	2	28I	
				0.05 MD 980A	MD 4 SERVICE RD			
				0.07	SPEED LIMIT 40 MPH			
				0.13 CO3548	PLUMMER LA (AHEAD)			

\*\*\*\*\*

ROUTE NUMBER.....MD 990  
INVENTORY DIRECTION....NORTH  
NAME: NO NAME

SECONDARY R	URB-LOCAL	UNDIVIDED	NONE	0.00 MD 177	MOUNTAIN RD	2	14I	
				0.01	ROAD END (GATE)			

\*\*\*\*\*

ROUTE NUMBER.....MD 995  
INVENTORY DIRECTION....NORTH  
NAME: AMTRAK WAY

SECONDARY R	RUR-LOCAL	DIVIDED	NONE	0.00 MD 170	AVIATION BLVD	4	48I	499
				0.02	SPUR FR MD 170			
		UNDIVIDED		0.10		2	24I	
				0.17	SPEED LIMIT 35 MPH			
				0.45	SPEED LIMIT 20 MPH			
				0.50	ROAD END			

\*\*\*\*\*

ROUTE NUMBER.....MD 997D  
INVENTORY DIRECTION....NORTH  
NAME: SERVICE RD

SECONDARY R	RUR-LOCAL	DIVIDED	NONE	0.00 CO5381	MORRIS TONGUE RD	2	26I	
				0.00 RP200302	RAMP 2 FR MD 3 TO MD 997 D			
				0.01	SPEED LIMIT 45 MPH			
		UNDIVIDED		0.10				
				0.20 CO5461	VETERANS HWY			
				0.24 IS 97	NO NAME			
				0.24	STRUC #2142			
				0.27 MD 3	ROBERT CRAIN HWY			

\* A,B = UNIMPROVED; C = GRADED & DRAINED; D,E = SOIL, GRAVEL, STONE; F,G = LOW TYPE BITUMINOUS;  
H,I = HIGH TYPE BITUMINOUS; J = CONCRETE; K = BRICK; L = BLOCK

STATE HIGHWAY ADMINISTRATION OF MARYLAND  
HIGHWAY INFORMATION SERVICES DIVISION  
DATA SUPPORT GROUP

PAGE..... 125

STATE HIGHWAY LOCATION REFERENCE

ROUTE NUMBER.....MD 997D CONTINUED  
INVENTORY DIRECTION....NORTH  
NAME: SERVICE RD

COUNTY-ANNE ARUNDEL  
SHA DISTRICT.....5  
DATE.....12/31/2001

SYSTEM	FUNCTIONAL CLASS	HWY TYPE	ACCESS CONTRL	MILEPOINT	MILEPOINT DESCRIPTION	MARKED LANES	SURFACE WIDTH/TYPE*	AADT
SECONDARY R	RUR-LOCAL	UNDIVIDED	NONE	0.27	STRUC #2143	2	26I	
				0.29	CO5460 JABEZ RUN			

\*\*\*\*\*

ROUTE NUMBER.....MD 999D  
INVENTORY DIRECTION....NORTH  
NAME: OLD HAMMONDS FERRY RD

SECONDARY R	URB-LOCAL	UNDIVIDED	NONE	0.00	CO 604 NEWPORT RD (BACK)	2	26I	
				0.00	CO 605 STEWART AVE			
				0.24	CUL DE SAC			

\* A,B = UNIMPROVED; C = GRADED & DRAINED; D,E = SOIL, GRAVEL, STONE; F,G = LOW TYPE BITUMINOUS;  
H,I = HIGH TYPE BITUMINOUS; J = CONCRETE; K = BRICK; L = BLOCK

PAGE..... 125

